This is a digital copy of a book that was preserved for generations on library shelves before it was carefully scanned by Google as part of a project to make the world's books discoverable online.

It has survived long enough for the copyright to expire and the book to enter the public domain. A public domain book is one that was never subject to copyright or whose legal copyright term has expired. Whether a book is in the public domain may vary country to country. Public domain books are our gateways to the past, representing a wealth of history, culture and knowledge that's often difficult to discover.

Marks, notations and other marginalia present in the original volume will appear in this file - a reminder of this book's long journey from the publisher to a library and finally to you.

Usage guidelines

Google is proud to partner with libraries to digitize public domain materials and make them widely accessible. Public domain books belong to the public and we are merely their custodians. Nevertheless, this work is expensive, so in order to keep providing this resource, we have taken steps to prevent abuse by commercial parties, including placing technical restrictions on automated querying.

We also ask that you:

+ *Make non-commercial use of the files* We designed Google Book Search for use by individuals, and we request that you use these files for personal, non-commercial purposes.
+ *Refrain from automated querying* Do not send automated queries of any sort to Google's system: If you are conducting research on machine translation, optical character recognition or other areas where access to a large amount of text is helpful, please contact us. We encourage the use of public domain materials for these purposes and may be able to help.
+ *Maintain attribution* The Google "watermark" you see on each file is essential for informing people about this project and helping them find additional materials through Google Book Search. Please do not remove it.
+ *Keep it legal* Whatever your use, remember that you are responsible for ensuring that what you are doing is legal. Do not assume that just because we believe a book is in the public domain for users in the United States, that the work is also in the public domain for users in other countries. Whether a book is still in copyright varies from country to country, and we can't offer guidance on whether any specific use of any specific book is allowed. Please do not assume that a book's appearance in Google Book Search means it can be used in any manner anywhere in the world. Copyright infringement liability can be quite severe.

About Google Book Search

Google's mission is to organize the world's information and to make it universally accessible and useful. Google Book Search helps readers discover the world's books while helping authors and publishers reach new audiences. You can search through the full text of this book on the web at `http://books.google.com/`

NEDL TRANSFER
HN 62NH 2

KG 13468

HARVARD COLLEGE
LIBRARY

FROM THE LIBRARY OF
MRS. ELLEN HAVEN ROSS
OF BOSTON
RECEIVED JUNE 26, 1936

AN ATLAS

OF

CLASSICAL GEOGRAPHY.

CONSTRUCTED BY

WILLIAM HUGHES,

AND EDITED BY

GEORGE LONG.
FORMERLY PROFESSOR OF ANCIENT LANGUAGES IN THE UNIVERSITY OF VIRGINIA

WITH

A SKETCH OF CLASSICAL GEOGRAPHY

AND OTHER ADDITIONS,

BY THE AMERICAN EDITOR.

CONTAINING

FIFTY-TWO MAPS AND PLANS ON TWENTY-SIX PLATES,
WITH AN INDEX OF PLACES.

NEW YORK:
SHELDON & COMPANY, PUBLISHERS,
498 & 500 BROADWAY.
1870.

A H 938.56.12
KG 13468
HARVARD COLLEGE LIBRARY
FROM THE LIBRARY OF
MRS. ELLEN HAVEN ROSS
JUNE 28, 1938

Entered, according to the Act of Congress, in the year 1856, by
BLANCHARD & LEA,
in the Clerk's Office of the District Court of the United States for the Eastern District of Pennsylvania.

38.272
3

AMERICAN PUBLISHERS' NOTICE.

In reproducing the present work, various additions have been thought desirable. For reasons adduced in his Preface, Mr. Long inserted no boundaries in the maps. Impossible as it may be, at this distance of time, to determine with absolute accuracy the limits of contiguous territories, it yet was felt that without some indication of their position, as generally received by classical scholars, the student would frequently feel the want of an assistance to which he had become accustomed; and they have accordingly been introduced from standard authorities.

The interest attaching to the gradual development of geographical knowledge among the ancients, has seemed to render desirable the introduction of the charts collected on Plate 1, showing at a glance the progress of information from the earliest times, and enabling the student to comprehend and appreciate the ideas of the writers of successive periods. Plate 26 has likewise been added, presenting topographical plans, on an enlarged scale, of various places of interest, which may serve to elucidate passages in numerous classical authors. These additions have been selected from leading authorities, such as Kiepert, Forbiger, and Johnston.

With the view of rendering the work a convenient text-book for the student, a condensed sketch of Classical Geography has been prefixed, compiled and adapted principally from the recent manual of Professor Pillans, of Edinburgh. In this the object has been, not to present a complete enumeration of places, but merely to furnish

such supplementary information as cannot be embodied in the maps. No allusion has been made to Sacred Geography, a subject too extensive and too important to be dismissed within the limits necessarily assigned to the sketch. In revising the Index, the opportunity has occasionally been found of marking the quantity of a syllable left unaccented by Mr. LONG; and this has been done whenever practicable. In many instances, however, places of little note, whose names do not occur among the poets, are necessarily uncertain.

Every care has been taken throughout to obtain entire accuracy, in the most careful revision of both maps and text by the gentleman who has made the additions and superintended the press. The publishers trust that their efforts have not been misdirected, and that they will be found to have succeeded in producing an Atlas in every way suited to the increasing requirements of the improved classical scholarship of the age.

PHILADELPHIA, *August*, 1856.

PREFACE.

THE Maps in this Atlas have been constructed by WILLIAM HUGHES from the best authorities; and they have been engraved under his superintendence. The original drawings and the engraved maps have been revised by GEORGE LONG. No pains have been spared to make the maps correct; and though it is impossible to avoid some errors in a work of this kind, it is hoped that there are not many. Such as may be discovered will be corrected.

The distribution of the subject-matter of this ancient Atlas differs from that of other Atlases in several respects. The map of the Roman Provinces is one example of this; and there are several other maps which will not be found in the common Atlases. This Atlas is intended for the use of students both at schools and at college; and though it does not contain every name, it contains everything that a classical student can want.

No attempt has been made* to show the exact boundaries of the political divisions and subdivisions of countries, which cannot be done, in small maps at least, with sufficient accuracy; and in many cases it cannot be done at all. A student must learn what these boundaries are, so far as they can be ascertained, either from works on Ancient Geography, or from the instruction of a teacher. The best method of teaching Geography in schools is by oral instruction on the Map, followed by examination.

GEORGE LONG.

* See American Publishers' Notice.

LIST OF PLATES.

1. GEOGRAPHY ACCORDING TO THE ANCIENTS.

THE WORLD ACCORDING TO HOMER (B. C. 900).

THE WORLD ACCORDING TO HECATAEUS (about B. C. 500).

THE WORLD ACCORDING TO HERODOTUS (about B. C. 440).

THE WORLD ACCORDING TO ERATOSTHENES AND STRABO (from about B. C. 200 to A. D. 20).

WESTERN EUROPE ACCORDING TO STRABO.

THE WORLD ACCORDING TO PTOLEMY (about A. D. 160).

INDIA ACCORDING TO PTOLEMY.

GREAT BRITAIN ACCORDING TO PTOLEMY.

2. THE WORLD AS KNOWN TO THE ANCIENTS (WITH THE BOUNDARY OF THE PERSIAN EMPIRE UNDER CYRUS).

3. THE EMPIRE OF ALEXANDER THE GREAT, WITH THE ADJOINING REGIONS.

4. THE PROVINCES OF THE ROMAN EMPIRE, A. D. 119.

5 BRITANNIA.

6. GALLIA.

7. HISPANIA.

8. ITALIA (NORTHERN PART).

9. ITALIA (SOUTHERN PART).

CORSICA AND SARDINIA

10. PLAN OF ROME.

11. PART OF ITALY, EMBRACING THE ROMAN TERRITORY, AND THE ADJOINING COUNTRY, on an enlarged scale.

12. SICILIA.

13. SYRACUSAE, on an enlarged scale.

THE BAY OF NAPLES, and adjacent Part of Campania.

THE TWO PORTS OF BRUNDUSIUM.

14. MACEDONIA, THRACIA, ILLYRICUM, AND THE PROVINCES ON THE MIDDLE AND LOWER DANUBE.

15. GRAECIA, INCLUDING EPIRUS AND THESSALIA, WITH PART OF MACEDONIA.

16. PART OF ATTICA, WITH BOEOTIA, PHOCIS, LOCRIS, MEGARIS, etc., on an enlarged scale.

17. PLAN OF ATHENS

ATHENS AND ITS HARBORS.

18. PELOPONNESUS, WITH ATTICA AND PART OF BOEOTIA.

19. THE COASTS AND ISLANDS OF THE AEGEAN SEA.

20. ASIA MINOR, AND THE NORTHERN PART OF SYRIA.

21. PALAESTINA, WITH PART OF SYRIA.

PLAN OF JERUSALEM.

22. ASSYRIA, AND THE ADJACENT COUNTRIES.

23. MAURITANIA, NUMIDIA, AND AFRICA.

CONTINUATION OF THE AFRICAN COAST, FROM THE SYRTIS MINOR TO EGYPT

ENLARGED PLAN OF THE CARTHAGINIAN TERRITORY.

24. ARABIA PETRAEA AND PART OF EGYPT, INCLUDING THE DELTA.

25. GERMANIA MAGNA, WITH THE PROVINCES ON THE UPPER DANUBE.

26. TOPOGRAPHICAL PLANS.

TROJA.

THERMOPYLAE.

MARATHON.

PLATAEA.

MANTINEA.

LEUCTRA.

ROUTE OF XENOPHON AND THE TEN THOUSAND GREEKS.

GRANICUS.

ISSUS.

ARBELA.

THRACIAN BOSPORUS.

ALEXANDRIA.

SKETCH

OF

CLASSICAL GEOGRAPHY.

ANCIENT GEOGRAPHY is almost exclusively confined to the countries around the *Mediterranean sea*, in the period of the power of *Greece* and of *Rome*, the shores of that ocean being the scene of the life and actions of classical antiquity. In the course of time, the centre of action moves from the eastern parts of the Mediterranean, or rather the seas adjoining it in the east, to regions farther west; and at the same time geographical knowledge follows the arms of victorious legions, radiating in all directions from the Mediterranean, as the centre. (MAP 2.)

In MAP 1 will be found a series of charts illustrating the geographical views entertained at different periods, as expressed by prominent authorities. Those rude sketches, besides their interest as manifesting the gradual extension of human knowledge, possess a value to the student when their progressive development is considered in connection with the march of historical events. Thus, with *Homer*, B. C. 900, the world is a circular plain, around which the river Oceanus flows. He is familiar with European and Asiatic Greece, as well as with Aegypt: in the west he places Elysium: on the edge of the plain dwell the Aethiopes and Pygmaei: beyond the Oceanus in the north are the Cimmerii. In *Hecataeus'* view of the world, about B. C. 500, the western countries of the Mediterranean have assumed form and proportion, while the eastern boundary of knowledge has made some progress.

Herodotus, the "Father of History," B.C. 440, also added largely to the stock of geographical knowledge, having travelled over a great part of the eastern world. *Democritus*, B.C. 300, shows an increase of geographical information, chiefly in the easternmost parts, produced by the conquests of Alexander. (See Empire of Alexander, MAP 3.)

Thus far, the history of geography shows an empirical aggregation of facts. After this, the scientific or systematic treatment of geography begins, the characteristic feature of which we may find in the use of astronomy for geographical purposes. *Hipparchus*, of Nice, about B. C. 230, stands first among those who combined geography with astronomy. He determined latitudes and longitudes of places from celestial observation, and was engaged in the measurement of the earth and in determining its figure.

The first who produced a whole geographical system was *Eratosthenes*, about B. C. 200. He attempted the measure of the earth's circumference, and introduced into his maps a regular parallel of latitude, the running of which was of course imperfect, and at variance with the actual positions of places.

Strabo, a Greek geographer, A. D. 20, endeavored, with but partial success, to collect and to systematize the geographical knowledge which flowed in upon the Romans from their military expeditions in so many parts of the then known world. (See Roman Empire, MAP 4.)

Ptolemy, A. D. 160, corrected old errors, gathered new information, (see his charts of India and Britain, MAP 1,) and gave ancient geography that final shape which it retained during the long period of the Empire of the Occident and of the Orient, and through the Middle Ages, until Columbus and Vasco de Gama struck out new and wider courses of geographical knowledge; and mathematics, combined with physical science, taught us the true positions and relations of geographical objects.

BRITANNIA.—(MAP 5.)

GREAT BRITAIN was known to the ancients under the names of *Britannia* and *Albion*. The coast of Cornwall and the *Cassiterides* (Scilly Isles) were visited by the Carthaginians. Among all the classical Greek writers, down to Alexander the Great, Aristotle alone makes any allusion to the British Isles. The Romans were indebted for their knowledge of the country to the wars of Caesar and his successors.

Julius Caesar made two hostile incursions into *Britain*, B. C. 58 and 55; but they were short in duration, and confined to the country between the strait of Dover and the Thames. The only localities he particularizes are *Tamĕsis* (Thames) and *Cantium* (Kent). Once, also, he simply enumerates six British tribes, without any data for fixing their boundaries. Strabo, who lived under Augustus and Tiberius, does little more than repeat the vague generalities of Caesar: his brief chapter on Britain concludes, after some inaccurate general description, without the mention of a single mountain, river, town, district, or people. He declares that the island is not worth the trouble of conquering. Pytheas, a merchant of the Greek colony of Massilia, (Marseilles), visited Britain about the time of Alexander, and gave an account of it, which, though very correct, was little credited by antiquity.

The MOUNTAINS of *Britain* are slightly noticed by the ancients. The chief PROMONTORIES on the east coast were *Ocellum*, or Spurn Head, some distance north of the Humber, and *Cantium Promontorium*, or North Foreland. On the south was *Ocrinum*, Lizard Point, and *Bolerium*, or *Antivestaeum*, Land's End. Upon the west coast were *Herculis Promontorium*, or Hartland Point, *Octapitarum*, or St. David's Head, *Canganorum Promontorium*, at the extremity of Carnarvonshire, and *Novantum*, or the Mull of Galloway.

The AESTUARIES, following the same order, were *Tava Aestu.*, the Tay, *Bodotria*, or the Firth of Forth, *Abus*, or the Humber, *Metaris Aestuarium*, or the Wash, and *Tamissa Aestuarium*, the mouth of the Thames. On the south, *Tamarus* was Plymouth Sound; and on the west, *Sabriana* or *Sabrina Aestuarium*, the Bristol Channel, *Segeia* or *Seteia*, the mouth of the Dee or the Mersey, *Belisama*, perhaps the Ribble, *Moricambe Aestuarium*, Morecambe Bay, *Ituna Aestuarium*, the Solway Firth, and *Clota Aestuarium*, the Clyde.

Most of the RIVERS have been named in the above enumeration of the aestuaries. We may, however, add *Alaunus*, the Tweed, *Tisa*, the Tees, *Antona*, the Nen.

Of TRIBES and PROVINCES, we find the *Cantii* in Kent: southwest of them the *Regni*. West of these were the *Belgae*, and further west the *Damnonii*. Further north we find the *Trinobantes*, in Essex and Middlesex, the *Brigantes*, in Yorkshire, Durham, Lancaster, Westmoreland, and Cumberland, the *Icēni*, in Norfolk and Suffolk, the *Silūres* and *Ordovīces*, in Wales. North of Hadrian's wall, in what is today Scotland, were the *Otadeni*, *Gadeni*, *Selgovae*, *Novantae*, *Damnii*, and *Epidii*. *Mona* is the island of Anglesey: of TOWNS, we find the name *Camalodunum*, Colchester, *Verulamium*, near St. Albans, *Londinium*, which is described by Tacitus as a place of great wealth and traffic, though not a Roman colony, and by Ammianus Marcellinus, who wrote 300 years later, as an ancient town, which in later times had received the name of Augusta. Juvenal alludes to *Rutupiae*, (Richborough or Sandwich,) on the Kentish coast.

Of IRELAND, we learn nothing from the classics but the name, *Hibernia*, *Juverna*, or *Ierne*. Its relative position is incorrectly given.

Ptolemy is the first who gives any detailed account of the geography of Britain. He enumerates a variety of subdivisions, tribes, and towns, and attempts even a map of the island (See MAP 1.)

BRITAIN was divided, under the Byzantine empire, into four provinces, the relative position of which it is difficult to determine. Perhaps we may place them thus: I. *Britannia Prima*, below the aestuaries of the Severn and the Thames: II. *Britannia Secunda*, comprising Wales: III. *Flavia Caesariensis*, extending from the Thames to the Humber on the east, and from the Lower Avon to the Mersey on the west: IV. *Maxima Caesariensis*, from the Humber and Mersey to the wall of Severus.

We will now briefly mention the Roman *walls*, *roads*, and *camps*, in Britain.

From Bowness on the Solway Firth, two lines of defence ran eastward, nearly parallel, and close to each other. We can trace them still as they cross the Irthing, and pass by Carlisle, (*Luguvallium*), Glenwhelt, Rowchester, and Newcastle, terminating on the north side of the Tyne, three and a half miles

below the town last named. The distance from one extremity to the other is seventy-three Roman miles, equivalent to sixty-eight and a half English. Between the two lines of defence was a military way, and the whole three were crossed at right angles by at least one great road, Watling Street, near the modern village of Corbridge. Along the wall there were military forts (*castella*) and military stations (*castra stativa*), which are now generally named Chesters, e. g. *Hunnum*, Halton Chesters.

Between the Firths of Clyde and Forth, a rampart and ditch extended eastward from Douglass, on the Clyde, two miles west of old Kilpatrick, to Carriden, between Abercorn and Borrowstowness, on the Forth, a distance of thirty-four and three-fourths English miles. Along this line, the first defences were made (A. D. 81) by Agricola, who seems to have erected a *praetentura*, or chain of forts, between the two seas, at this narrowest part of the island, with a view to secure his conquests against the *Caledonians*, leaving them to the enjoyment of their savage liberty in all the country beyond. Adrian contracted the limits of the empire, and erected about A. D. 120, the new line of defence between the Tyne and Solway; whilst Lollius Urbicus, the lieutenant of Antoninus Pius, carried a rampart and ditch from sea to sea, to connect the forts of Agricola, and to complete the defensive works, A. D. 144.

Roman Britain, under the later empire, was penetrated in all directions by military roads. London was a point of intersection for many of them. The most remarkable were *Watling Street*, which, starting from Rutupiae, Richborough, in Kent, ran through Canterbury and, passing by Rochester and London, through St. Alban's, Dunstable, and Wroxeter, to the north, as far as the wall of *Agricola*.

Iknield Way ran across the island from a point near Great Yarmouth (country of Iceni) over the Thames at Streetly to the *Fosse Way*.

The *Fosse Way* extended from Moridunum, or Seaton, through Corinium, or Cirencester, and Ratae, to Lindum, or Lincoln, and thence to York.

From this, above Corinium, branched off *Ryknield Way*, passed Derbentia and Little Chester, and joined *Fosse Way* again below Danum, Dancaster.

The encampments, of which slender remains may still be traced, are numerous; but the remains are fast disappearing, with the exception of monuments, altars, coins, weapons, which are preserved in various collections.

GALLIA.—(MAP 6.)

GALLIA (*Gaul*) and the GALLI (*Gauls*) extended farther than France and the French of the present day. The Romans made the distinction of *Gallia Cisalpina* and of *Gallia Transalpina*. The first became, in later times, Upper Italy, (*Italia Superior*), and we speak of it as a part of Italy. *Gallia Transalpina* comprised, besides the present French territory, Rhaetia, (Switzerland,) large tracts of Southwestern Germany and Belgium.

The mountain ranges of Gaul which are lofty enough to deserve the name, are the following: 1. *Cevenna*, the Cevennes, stretching N.N.E. from the Pyrenees; 2. An extinct volcanic group in Auvergne, (*Arverni*,) the highest points of which are the Cantal, Mont Dor, and Puy-de Dôme; 3 *Vosĕgus*, the Vôges, running parallel with the Rhine from Bâle to Coblentz; 4. *Jura*, which formed the boundary between the *Helvetii* and *Sequāni*; and, 5. All that portion of the Alpine range which lies to the W. and S. of the Upper Rhine, and sends the waters produced in its summits and slopes either into the Rhine or into the Rhone.

GALLIA may be regarded as composed of the basins of the RHONE, the GARONNE, the LOIRE, the SEINE, the MEUSE, and the RHINE. The basins of these rivers account for the whole superficial contents of *Gallia Transalpina*, except the country watered by the *Samāra* (Somme) and *Scaldis* (Scheld). We have then,

1. The basin of RHODANUS, the RHONE. This river, springing from the side of St. Gothard, makes its way between two lofty ranges of the Alps through the Valais, where it passes the city of the *Sedūni*, now Sitten or Sion, and *Octodūrus*, Martigny. Then, forcing its way through the gorge of St. Maurice, it expands into *Lacus Lemānus*,[1] and, having deposited there the soil of the melted glaciers, it re-appears at the city of GENEVA in the form of a majestic river of a deep transparent blue. In pursuing its course westward, it disappears and flows under ground for a quarter of a mile. Meeting at last with the obstruction of the Cevennes, it turns abruptly to the south. At the angle, it is joined from the north by *Arar*, the Saone. On this tributary stood *Cabillōnum*, now Châlons-sur-Saone, and *Matisco*, now Mâcon, both towns of the *Aedui*; and on its feeder, *Dubis*, (Doubs,) was *Vesontio*, now Besançon. At

[1] Also Lemannus.

the point of junction of the *Arar* and *Rhodănus*, stood *Lugdūnum*, which gave name to the Augustan division of Gaul, *Lugdunensis*. From Lyons, the Rhone continues its rapid course directly south, passing various towns, among which may be mentioned *Avenio*, Avignon, at the junction of the *Druentia*, the Durance, and *Arelāte* (Arles).

2. The *Basin* of GARUMNA, the Garonne, a river which rises in the Pyrenees, and flows N. W. into the *Sinus Cantabricus*, the Bay of Biscay. This basin is bounded by the Pyrenees, the Cevennes, the mountains of Auvergne, and by the *dos* or high ground that extends thence to the sea. Within these limits, it includes the minor basin of *Atŭris* (the Adour). In descending the Garumna, we find *Tolōsa*, Toulouse; and farther down, on the left bank of the river, stood *Burdigăla*, the modern Bordeaux. It was the birthplace of the poet Ausonius. Lower down, the Garonne receives the Dordogne, and widens into an aestuary which is called La Gironde.

3. The *Basin* of LIGER, the LOIRE. The Loire rises in the Cevennes, flows first northward, then westward, and falls into the Atlantic after a course of 500 miles. Among the towns on its banks most worthy of mention was *Genăbum*, which owes its modern name of Orleans to the people *Aureliani*, whose capital it was. Farther down the Loire were the *Turŏnes* and *Andes* v. *Andegăvi*, tribes which give the modern names Tours, Angers, and Anjou. Near the embouchure of the Loire dwelt the tribe *Namnētes*, whence the name of the modern city of Nantes. On the Arroux, a tributary of the Loire, *Bibracte* v. *Augustodūnum*, Autun, capital of the *Aedui*.

4. The *Basin* of SEQUANA, the SEINE. This river rises in the table-land of the Gallic tribe *Lingŏnes*, now called the Plateau de Langres, and, soon after its junction with *Matrŏna*, (the Marne), encloses an islet called *Lutetia Parisiorum*, now in the very centre of the capital of France. Between Paris and the sea is Rouen (*Rotomăgus*). Near the source was *Alesia*, taken by Caesar after a long siege, which he describes minutely in the 7th book of his Commentaries.

The comparatively small and very flat Basin of *Samăra*, the Somme, was the seat of the tribe *Ambiāni*, whose chief place was *Samarobrīva*, of which mention occurs in Caesar and Cicero, as well as in Ptolemy; but the name of the people survives only in that of the modern city Amiens.

5. We next arrive at the Basin of MOSA, (in Dutch, Maas or Maes—in French, Meuse,) on which, as we descend the river, we come to no place of note in ancient times.

6. The Basin of RHENUS, the RHINE. This river rises in the central Alps, and is enclosed in its early course between Alpine ranges, until it expands into *Lacus Brigantīnus* v. *Venĕtus*, the lake of Constance. Thence it flows westward (forming at Schaffhausen the most noted waterfall in Europe, and passing *Augusta Rauracorum*) till it reaches *Basilia* (Basel or Bâle). Meeting there with an obstruction in the high ground between Jura and the Vôges, it turns abruptly to the north. In the subsequent part of its course, it passes successively the walls, 1. of *Mogontiăcum*, the capital of *Germania Superior*, now Mainz in German, Mayence in French: 2. of *Confluentes*, corrupted into the modern Coblentz, at the confluence of the Rhine and *Mosa* or *Mosella* (Mosel or Moselle): and, 3. of *Colonia Agrippīna*, capital of *Germania Inferior*, now Cöln or Cologne.

In the English Channel, on the N. W. coast of Gaul, over against Britain, are *Portus Itius*, whence Caesar first set sail for Britain, and the three islands, now belonging to Great Britain, *Ridūna*, Alderney, *Sarnia*, Guernsey, and *Caesarēa*, Jersey: facing the Atlantic is *Portus Brivātes*, the harbor of Brest: at the mouth of the Adour, *Lapurdum*, Bayonne.

On the Southern or Mediterranean coast was *Narbo Martius*, Narbonne, which gave name to one of the divisions of Gaul, *Narbonensis*. Ten leagues east of the Rhone mouth was *Massilia*, (Marseilles,) said to have been founded at a very remote period by a colony from *Phocaea*, a city on the coast of Asia Minor. *Telo Martius*, Toulon, is the great naval station of the French on the Mediterranean, as Brest is on the Atlantic. Off Toulon are the *Stoechădes Insulae*, the Isles d'Hières, *Forum Julii*, birthplace of Agricola, now Frejus, *Nicaea*, the last Gallic city towards Italy, now Nice.

ANCIENT DIVISIONS AND TRIBES OF GAUL.

At the time of Caesar's invasion, there was already in Gaul a *Provincia Romana*, lying between the Cevennes and the Alps. The rest of Gaul is described by him as divided into three parts, according as it was inhabited by the *Aquitāni* in the south, *Belgae* in the north, and *Celtae* in the middle. But the truth is, that GALLIA COMATA (as all beyond the Roman province was then called) was occupied by numerous independent tribes or peoples, generally

hostile to each other. Some of these have been already named—the *Lingŏnes* and *Parisii* in the Basin of the Seine, the *Aureliani* and *Namnetes* in that of the Loire, and the *Sedūni* in the Valais. A few shall now be added as occurring most frequently in Caesar's narrative of his campaigns in Gaul; and the locality of each tribe named will be indicated by the river-basin in which they dwelt.

The *Aedui* occupied the territory between the Loire and the Saone: on a tributary of the former was *Bibracte*, their capital, subsequently called *Augustodūnum* (Autun). The *Sequăni* dwelt in the upper part of the Basin of the Saone, and the whole of that of its feeder *Dubis*, the Doubs, a river which winds round their chief city *Vesontio* (Besançon). In the Basin of the Seine, south side, lived the tribe *Carnūtes:* near their chief city *Autricum*, (Chartres), was the residence of the Arch-druid of Gaul. The *Allobrŏges* dwelt between the Rhone and its left-hand tributary *Isăra*, the Isère. The *Trevĕri* or *Trevīri* occupied the space between the Meuse and the Rhine, and the lower Basin of the Moselle. Their chief city was that now called from the name of the tribe, in German, Trier, in French, Trèves. Through their country ran the extensive *Silva Arduenna*, the forest of Ardenne. To the west of the *Trevĭri*, in the Basin of *Sabis*, the Sambre, and the upper course of the Scheld, dwelt the *Nervii*, a gallant people of German extraction, who fought a great battle against Caesar.

HISPANIA.—(MAP 7.)

SPAIN was called *Iberia* by the Greeks, and by the poets *Hesperia*, as the farthest land toward the west, with the addition of *ultima*, to distinguish it from Italy.

An elevated ridge of mountain and table-land extends from N. to S., forming the water-shed of the country, and giving origin to all the great rivers, some of which find their way to the Mediterranean, and others to the Atlantic. To this crest or backbone, as it were, of the peninsula, are attached, on the side facing the west, ranges of mountains and high ground, running in a S.W. direction and nearly parallel to each other; and these enclose, on two sides, the basins or tracts of country through which the rivers and their tributaries flow.

The main rivers that rise on the western slope of the central ridge and fall into the Atlantic, are *four* in number: 1. DURIUS, the Duero, (in Spanish,) Douro, (in Portuguese,) the vast basin of which, bounded by the Cantabrian and Asturian mountains on the north side, and by those of Castille on the south, includes the less considerable valley of *Minius*, the Minho; 2. TAGUS, famed for the gold found in its sand; 3. ANAS, the Guadiana; and, 4. BAETIS, the Guadalquivir (*i. e.* in Arabic, "the great river.")

The main rivers that rise on the eastern slope of the water-shed and fall into the Mediterranean, are also *four*, but, excepting the last, of much shorter course: 1. TADER, the Segura; 2. SUCRO, the Xucar: 3. TURIA, the Guadalaviar; and, 4. IBĒRUS, the Ebro; and the basins of these rivers are enclosed in like manner by lateral ranges of hills which start off, like spinal processes, from the side of the central range fronting the east.

In tracing the rivers just enumerated, from fountain-head to the mouth, we fall in successively with the following towns and localities:

1. On the DURIUS, near the source, and not far from the modern town of Soria, stood *Numantia*, which Florus calls *Hispaniae decus*. It sustained a fourteen years' siege against the Romans, and was taken at last by Scipio Africanus Minor. At the mouth stood *Cale*, or *Portus Calensis*, (Oporto,) whence the kingdom of Portugal derives its name.

In the Basin of the DURIUS were also, on the north side, *Asturica Augusta*, Astorga, and *Legio* VII *gemina*, Leon. On the south side of the basin, *Salmantica*, Salamanca, and *Segovia*, famed for an aqueduct said to have been the work of Trajan, and still, with its double tier of arches, in good preservation.

2. On the TAGUS, *Tolētum*, Toledo, *Norba Caesarea*, where was a famous bridge over the river, now Alcantara, *Scalăbis*, Santarem, *Olisĭpo*, now LISBON, the capital of Portugal.

In the Basin of the Tagus, north side, were *Complūtum*, Alcala, on the Henares, where Cardinal Ximenes founded a university, and where he published, in 1515, the famous Polyglot Bible commonly called *Biblia Complutensia*.

3. On the ANAS, half-way down, *Metellīnum*, founded by Caecilius Metellus, now Medellin, birthplace of Fernando Cortez, *Emerita Augusta*, a settlement provided by Augustus for his disbanded

veterans, (*emeriti*,) once the capital of Lusitania, now Merida.

4. On the BAETIS, near the source, *Castulo*, of which Hannibal's wife Imilce was a native, now Cazlona; the forest-land around—the *saltus Castulonensis* of Livy—is part of *Mons Marianus*, the great table-land now called the Sierra Morena, the scene of the fabulous adventures of Don Quixote. Farther down the river *Cordŭba*, (Cordova), birthplace of Lucan and the two Senecas; *Italica*, birthplace of the Emperor Trajan, and, some think, of Hadrian also and the poet Silius Italicus; *Hispălis*, SEVILLE.

The Basin of the BAETIS was occupied in the Middle Ages by the Vandals, and was then called Vandalitia—a name which appears now in the altered form of Andalusia.

5. TADER, the Segura, (the farthest south of those main rivers which fall into the Mediterranean,) after passing the modern city of Murcia, flows through the *Campus Spartarius*, a plain so called from its abounding in *spartum*, (esparto), a reed much used by the ancients for the cordage of ships, and various economical purposes.

6. SUCRO, the Xucar, had at its mouth a city of the same name.

7. At the embouchure of TURIA, (Guadalaviar,) was *Valentia*, a Roman colony, now the capital of Valencia.

8. On the IBERUS, half-way down, stood *Saldŭba*, afterwards CAESARAUGUSTA, now ZARAGOZA. The broad Basin of the EBRO, lying between the Pyrenees and the Central Ridge, is watered, from the heights of both, by numerous tributary streams, the most remarkable of which are, on the north side, the *Sicŏris*, on which stood *Ilerda*, (Lerida,) where Caesar defeated Pompey's generals, Afranius and Petreius, A. U. C. 704, (B. C. 49,) and on the south side, *Salo*, (Xalon,) on which stood *Bilbĭlis*, the native town of the poet Martial.

After thus following the course of rivers, if we next take the line of coast for our guide, we shall come upon towns which have been indebted for their importance and notoriety, in ancient or modern times, to the convenience of harborage, and their facility of access and resort to commercial and colonizing foreigners.

In this tour of the coast, starting from Cape Finisterra, the N. W. angle of the Peninsula, and going south, we find the harbor of Corunna (*Portus Magnus*). 'Corunna' is thought to be a corruption of COLUMNA, from an ancient tower ninety-two feet high, still standing, said to have been built by Hercules. At the S.W. angle of the Peninsula, between the mouth of the *Baetis* and the *Fretum Herculeum*, (Strait of Gibraltar,) stood the very ancient town of *Gadir*, founded and so named by the Phoenicians. The Romans called it *Gades*, and considered it as the extreme point of the earth westward, in like manner as the Ganges was reckoned the farthest point eastward. *Gadir* is the modern town and harbor of Cadiz.

Within the strait is *Calpe*, (the Rock of Gibraltar,) which the poets feigned to be one of the pillars erected by Hercules as his *meta laborum*, and as the western *terminus* of the habitable globe.

Proceeding along the shore of the Mediterranean, we find, a little inland, *Munda*, where Caesar defeated the two sons of Pompey, B. C. 45, (A. U. C. 708). Then comes *Nova Carthago*, (Cartagena,) the capital of the Carthaginian possessions in Spain, till it was taken by Scipio Africanus Major, A. U. C. 542, B. C. 210. A little north of Valencia was *Saguntum*, the storming of which was Hannibal's first act of aggression in the second Punic war. Out of its ruins was built a modern town, thence called Murviedro, i. e. *Muri Veteres*. Between the mouth of the Ebro and Pyrenees were *Tarraco*, (Tarragona,) chief city of the Roman province *Tarraconensis*, and *Barcĭno*, (Barcelona,) with its citadel, *Mons Jovis*, (Monjuich,) said to have been built by Hamilcar Barcas, father of Hannibal.

Off the coast of Valencia is the group of *Baleares Insulae*, *Major* and *Minor*, famed for furnishing corps of slingers to the Roman armies; and the *Pityūsae*, *Ebŭsus*, Iviça, and *Ophiūsa*, Formentera.

The capes of the Peninsula are—*Promontorium Trileucum*, (Ortegal,) the most northern point; on the W. coast, *Nerium*, (Finisterra,) *Magnum*, (Rock of Lisbon,) *Barbarium*, (Espichel,) *Sacrum*, (St. Vincent,) *Junonis*, (Trafalgar.)

The Peninsula, in the time of the Roman Republic, was divided into *Duae Hispaniae*, *Citerior* and *Ulterior*, by the river *Ibĕrus*: under Augustus, into three provinces: 1. TARRACONENSIS, comprising all the north and north-east parts, from the *Durius* and *Tader* to the Pyrenees, in which were the native tribes *Gallaeci*, *Astŭres*, *Cantăbri*, *Cosetāni*, *Carpetāni*, *Ilergĕtes*, *Celtibĕri*, etc.; 2. BAETICA, the southern extremity, as far north as the *Anas*, in which were the *Turdetāni*, *Bastŭli*, *Turdŭli*, etc.; and, 3. LUSITANIA, the western and central part,

between the *Anas*, the *Durius*, and the Atlantic, in which division were the *Vettŏnes* and the country called *Cuneus*. Most of the tribes named above are mentioned by Livy.

The Phoenicians were the first civilized people who visited Spain, more than 1000 years before Christ: they founded *Gadir*, *Malăca*, etc. Afterwards the inhabitants of *Massilia*, in Gaul, built *Rhoda*, now Rosas, and *Emporiae*, now Ampurias, in the N. E. corner of the Peninsula. The Carthaginians, coming next, built *Tarrăco*, *Barcīno*, and *Nova Carthago*, and held possession of a great part of the country till they were expelled by the Romans; who, after contending for the possession of Spain for a period of 200 years before Christ, remained masters of it during the first four centuries of the Christian era.

ITALIA.—(MAPS 8, 9, 10, 11, 12, 13.)

ITALY was called *Hesperia* by the Greeks, as being west of Greece. In poetry, it was sometimes called *Oenotria*, from an Arcadian prince named Oenotrus, son of Lycaon, who settled in Lucania; and *Ausonia*, from the Ausones, a people of Latium. The epithet *Saturnia* was applied to it, as the fabled residence of Saturn, after his expulsion from heaven by Jupiter. Its common appellation of *Italia* was supposed, by the natives, to be derived from a prince named Italus; but this name was confined by the Greeks originally to a small district at the southern extremity of the country, and was gradually extended to the whole territory, which is fenced off from the rest of Europe by the mountain-barrier of the Alps, and surrounded on all other sides by the sea.

Italy, when contemplated under its physical aspects, presents itself as composed of two portions, nearly equal in extent, but widely different in natural character. The one is the peninsula of *Italia Propria*, surrounded by the waters of the Mediterranean and Adriatic on all sides, except where a straight line drawn over land, and connecting the little streams *Macra* and *Rubĭcon* in lat. 44°, forms the isthmus. The other main portion of Italian soil is the great Basin of *Padus*, called also by the poets *Eridănus*, the Po. Between these two territories, the contrast is striking. In the northern division, throughout its whole length, we find a river flowing in the lowest level between the Alpine and Apennine heights, which are its boundaries. In the southern or peninsular portion, the reverse is the case. The central line of the peninsula is not, as in Northern Italy, the lowest, but the most elevated part; being, in fact, the crest of the lofty and continuous chain of the Apennines, while the boundary line on both sides is the lowest of all levels, the sea. The one region is penetrated by a single river, swollen by the contributions of innumerable streams from the opposite sides of the basin. The peninsula, on the other hand, has abundance of streams, but they are all, even the Tiber, of comparatively short course, having each its own little basin and lateral feeders, and falling directly and independently into the sea.

To begin with the *northern* section. The huge Basin of the Po was, during the republican times, no part of Italy, but known to the Romans as GALLIA CISALPINA and LIGURIA. If we trace the PADUS from its source in *Mons Vesŭlus* (Monte Viso) to its mouth, we shall find, on the river itself, *Augusta Taurinorum*, taken by Hannibal on his descent from the Alps, now Turin, (Torino,) capital of the kingdom of Sardinia, *Placentia*, a Roman colony, now Piacenza, and *Cremōna*.

On the *north* side of the Basin of the Po, which, from its position in regard to Rome, was called *Gallia Transpadāna*, we find the river joined by numerous streams from the Alps, among which the most notable are, 1. the *Duria Minor*, on which was *Segusio*, Susa, and 2. *Duria Major*, on which were *Augusta Praetoria*, Aosta, and *Eporedia*, Ivrea; 3. the *Sessĭtes*, near which was *Vercellae*, where Marius defeated the *Cimbri;* 4. *Ticīnus*, (Tessino,) issuing from Lake *Verbānus*, Maggiore, on the banks of which Hannibal first defeated the Romans in a skirmish of cavalry; 5. *Addua*, (the Adda,) issuing from Lake *Larius*, (Lago di Como), W. of which was *Mediolānum*, MILAN; and, 6. *Mincius*, issuing from Lake *Benācus*, (Lago di Garda,) and investing *Mantua*, a city which Silius Italicus calls *musarum domus*, as being the birthplace of Virgil, though it is believed that the poet was born at *Andes*, a neighboring village. At the southern extremity of Lake *Benācus* was the peninsula *Sirmio*, the residence of the poet Catullus. *Athĕsis*, a river which the Germans call Etsch, and the French Adige, may be said to belong to the Basin of the Po, though it falls direct into the Adriatic. On this river are the towns of *Tridentum*, Trent, and *Verōna*, birthplace of

Catullus, which retains its ancient name, with a Roman amphitheatre in tolerable preservation. To the north of Verona were the *Colles Euganei*, famed for wool. Farther along is *Meduăcus*, Bacchiglione, on which is *Patavium*, birthplace of Livy, now Padua.

The *south* side of the Po basin, as being that nearest to Rome, was called *Gallia Cispadāna*. It is permeated by numerous streams from the Apennines, the most memorable of which are the *Trebia*, on whose banks the Romans sustained a second and more severe defeat from Hannibal, and *Rhenus*, Reno, on which was *Bononia*, Bologna. In an island on this 'little Rhine,' the second triumvirate, Antony, Lepidus, and Augustus, met to portion out among them the Roman world.

In the peninsula of ITALIA PROPRIA, the only rivers of considerable length are the *Arnus*, *Tiberis*, *Liris*, *Vulturnus*, all falling into the *Mare Inferum* v. *Tyrrhenum*, and the *Aufidus* and *Aturnus*, which flow into the *Mare Superum* v. *Adriaticum*, v. *Hadria*, the Gulf of Venice.

1. In the Basin of *Arnus* (Valdarno and Vallombrosa) were, on the river itself, *Florentia*, now Florence, capital of Tuscany, and near the mouth, *Pisae* (Pisa). Three miles N. E. from Florence, *Faesŭlae*, where Galileo made his observations, and farther north, *Pistoria*, where Catiline was defeated and slain.

2. In the Basin of *Tiberis*, the Tiber, (in Italian, Tevere,) were, 1st, on the river itself, *Perusia*, near *Lacus Trasymēnus*, (now the Lake of Perugia,) where, for the third time, Hannibal routed the Roman army under Flaminius; *Fidēnae*, beyond *Mons Sacer*, between the *Tiber* and *Anio*, ROMA, *Princeps Urbium*, and at the mouth, *Ostia*, the port of Rome; 2d, on the *right* side of the Basin of the Tiber, *Clusium*, the city of Porsenna, upon the tributary *Clanis*, and on the left side, *Tibur* (Tivoli) on the *Anio* (Teverone). At Tibur, Maecenas had a villa, in which Horace (whose Sabine farm lay at no great distance on the *Digentia*, a feeder of the *Anio*) was a frequent guest.

In the Basin of *Liris* (Liri at first, and then Garigliano) were, on the left side, *Arpīnum*, birthplace of Marius and Cicero, the famous *Duo Arpinātes*, *Aquīnum*, birthplace of Juvenal: at the mouth, near the marshes where Marius took refuge, *Minturnae*. On the *right* side, the *Liris* was joined by the *Fibrēnus*. On the banks of the latter, and on the little island at the junction which belonged to Cicero, was held the dialogue De Legibus.

4. In the Basin of the *Vulturnus*, on the left side of the river, stood the following towns; *Allīfae*, famed for its pottery, CAPUA, chief city of the *Campāni*, and the rival of Rome itself (hence called 'altera Roma') till towards the close of the 2d Punic war, when, having sided with Hannibal, it fell with his falling fortunes, *Venāfrum*, famed for its olives, *Cales* (*-ium*), for its vines, (*Venafranum*, sc. oleum, and *Calēnum*, sc. vinum, signified oil and wine of the first quality). *Beneventum*, a town of *Samnium* on the *Via Appia*, stood at the point of junction of *Sabātus* and *Calor*, whose united stream falls into the *Vulturnus*. On that river itself stood *Casilīnum*, (on the site of the modern Capua,) which gained credit with the Romans by its long and obstinate resistance to Hannibal. Between *Beneventum* and *Capua* lay *Furcae Caudīnae*, a defile where a Roman army was hemmed in by the Samnites, and forced to pass under the yoke.

5. In the Basin of the *Aufidus*, not far from the *right* bank of the river, were *Canusium* and *Cannae*: near the latter was gained the last and greatest of Hannibal's victories, and to *Canusium* the remains of the Roman army retreated after the disastrous battle. Higher up the valley, at the foot of Mt. *Vultur*, was *Venusia*, birthplace of Horace, on the debatable land between APULIA and LUCANIA. Here also, not at Horace's farm, was the *Fons Bandusiae*.

6. In the Basin of the *Aternus*, on the river itself, was *Amiternum*, birthplace of Sallust the historian, and *Corfinium*, the rallying point of the League against Rome in the Social War. At some distance south from the bend of the river stood *Sulmo*, Sulmona, a town of the *Peligni*, birthplace of Ovid.

To the geographical position of other towns and localities not connected with the six main rivers, a clue will be found if we follow the line of coast, with special reference at the same time to the principal subdivisions or provinces of ITALIA ANTIQUA. These provinces were either maritime or inland. Of the former class, six bordered on the Mediterranean, viz.: LIGURIA, ETRURIA, LATIUM, CAMPANIA, LUCANIA, and the BRUTII, and five on the Adriatic, viz.: APULIA, including *Japygia*, *Daunia*, and *Messāpia*, PICENUM, FRENTANI, UMBRIA, GALLIA *Cispadana* and *Transpadāna*, the latter including *Venetia*, *Carnia*, and *Istria*. The inland provinces were SAMNIUM and the highland districts of the MARSI, PELIGNI, and SABINI.

1. On the coast of LIGURIA, proceeding eastward

from the small river *Varus*, which flows from *Alpes Maritimae*, we find, at the head of the bay called *Sinus Ligustĭcus*, *Genua*, a city more famous in history under its modernized name of Genoa.

2. Crossing the *Macra*, we enter ETRURIA, and arrive first at the town of *Luna* and its harbor *Portus Lunensis* (Gulf of Spezzia). Not far off are the quarries of Carrara, which still supply statuary marble to Europe. As we approach the mouth of the Tiber, we come upon the ancient *Agylla*, subsequently called *Caere*, a town rewarded with the honorary freedom of the city, for its fidelity to Rome at the time of the Gallic invasion.

3. On the coast of LATIUM, the towns we meet with on crossing the Tiber are, *Laurentum*, the city of King Latinus, *Lavinium*, and *Antium*, the capital of the Volsci. Over the *Antiātes* the Romans gained their first victory at sea, in memory of which they fixed the beaks (*rostra*) of the ships they had captured in front of the tribune from which the orators harangued the people. *Antium* was famed in Horace's time for a Temple of Fortune. Eight miles inland was *Ardea*, the city of the Rutuli and of Turnus, and *Coriŏli*, the taking of which gained for Caius Marcius the title of Coriolanus. Farther along the coast were *Palūdes Pomptīnae*, the Pontine Marshes: beyond is *Anxur* v. *Terracīna*. Next come the town and promontory of *Circēii*, the town *Amyclae*, the town, promontory, and harbor of *Cajēta*, which took that name, according to Virgil, from the nurse of Aeneas: near it was Cicero's *Formianum*, where he was murdered by order of Mark Antony. Here commences, and is continued into Campania, the district in which the choicest wines of ancient Italy were produced, the *Formiani Colles*, *Mons Massicus*, the *ager Falernus*, *Caecŭbus*, *Calēnus*, *Setīnus*.

4. On the coast of CAMPANIA were *Cumae*, which Virgil makes the first landing-place of Aeneas in Italy, and the abode of the Sibyl who conducted him to the shade of his father Anchises, in the abodes of the dead, *Baiae*, a favorite watering-place, *Puteŏli*, (Puzzuoli,) and *Parthenŏpe*, subsequently *Neapŏlis*, (Napŏli, Naples,) one of the numerous Greek colonies planted along the southern shore of the peninsula, which procured for it the name of MAGNA GRAECIA. At a little distance across the bay on which Naples stands, is *Vesuvius*, a volcano, of which the first eruption upon record took place A. D. 79. At the base of Vesuvius, and overwhelmed by its eruptions, were the now buried cities of *Herculaneum* and *Pompeii*, discovered and partially disinterred within the last and present centuries. Not far off, inland, was *Nola*, at the siege of which Hannibal first received a check. It was at *Nola* that Augustus died.

5. On the coast of LUCANIA was *Posidonia* v. *Paestum*, famed for its roses and its ruined temples. On that part of the Lucanian coast which is in the *Sinus Tarentinus*, were *Metapontum*, the residence for a time of Pythagoras and of Hannibal, *Heraclēa*, the place of assembly for the deputies from the states of MAGNA GRAECIA, *Sybāris*, proverbial for the luxury and effeminacy of its inhabitants. In the bay, but beyond the limits of Lucania, was *Tarentum*, on the brook *Galēsus*, famed for the fine quality of the wool raised on its banks.

6. In AGER BRUTTIUS, on the *Fretum Sicŭlum*, (Strait of Messīna,) was a rock with a cave under it, supposed to be the residence of the fabled monster Scylla: farther along, in the narrow part of the strait, was the town of *Rhegium* (Reggio). Near the Lacinian promontory, *Croto*, where Pythagoras long resided, and taught his doctrines: the birthplace also of the famous wrestler Milo, hence called Crotoniātes.

7. On the Adriatic coast of APULIA, after doubling *prom. Japygium*, (C. Leuca), we find *Hydrūs* v. *Hydruntum*, (Otranto), the nearest transit to Greece, but less frequented for that purpose than *Brundusium*, (see plan on MAP 13), which had an excellent harbor, and was the terminus of the *Via Appia*, the great high road from Rome to Greece. *Brundusium* and *Dyrrhachium*, on the opposite coast, were the Dover and Calais of the ancient world. This part of the Apulian coast was inhabited by a people called *Calābri*, whose town *Rhudiae* was the birthplace of the poet Ennius. Next comes the projection of the land occupied by Mt. *Gargānus* and its oak forests ('quercēta Gargani').

8. On the coast of PICENUM occurs a smaller projection of the land, which, from the form it takes, was likened to the human elbow, ἀγκών, and hence the town built on it received the name of *Ancon* v. *Ancōna*.

9. On the coast of UMBRIA were two towns of note, 1. *Sena*, to which the epithet *Gallica* was added, as well to denote the fact of its being originally a Gallic settlement, as to distinguish it from *Sena Julia*, an inland town in Etruria—the former is now Sinigaglia, the latter Sienna; and, 2. *Arimĭnum*, (Rimini,) the storming of which was Caesar's first

overt act of civil war after crossing the *Rubicon*. Between those Umbrian towns flows the small river *Metaurus*, where Asdrubal, the brother of Hannibal, was defeated and slain by the consuls Livius and Nero, A. U. C. 546, (B. C. 207.)

10, 11. On the coast of GALLIA *Cisalpina*, south of the Po, stood *Ravenna*, near which Augustus constructed a station for his fleet on the *Mare Superum*, as he did at *Misēnum*, near Naples, to guard the *Mare Inferum*. Ravenna is now four miles from the sea; and it may be observed, generally, that in the lower course of the Po, the *Colmata* (i. e. *cumulata*, successive deposits of soil in the channels of rivers, in consequence of floods and artificial embankments) has already raised the bed of the river thirty feet above the level of the adjoining plain.

North of the Po lay the districts called *Venetia*, (on the shore of which is the modern city of VENICE,) *Carnia*, and *Istria*, extending to the little stream *Arsia*, the eastern boundary of Italy. Along this coast, the chief ancient towns were *Aquileia*, *Tergeste*, now Trieste, and *Pola*.

ITALIAN ISLANDS.

Off the coast of Etruria lies *Ilva* v. *Aethalia*, (Elba,) famed of old for the richness of its iron ores, and not far W. is *Corsica*. Off the coast of Campania are the islands of *Prochŷta*, (Procida), *Inarĭme*, (Ischia); and on the opposite side of the bay, *Capreae*, the retreat of Tiberius; and on the other side of the *prom. Minervae*, the three rocky islets, *Sīrenūsae*. Directly S. of Corsica is *Sardinia*, called *Ichnūsa* by the Greeks, from its supposed resemblance to the impress of the human foot (ἴχνος, *vestigium*).

To the S. E. of Sardinia, near the extremity of Italy, lies the group of volcanic islets called *Ins. Aeoliae* v. *Vulcaniae*, (Lipari Islands), of which one only, *Strongŷle*, (Stromböli,) is still active.

South of this group lies SICILIA, (MAP 12,) called also *Sicania*, *Trinacria* v. *Triquetra Tellus*. The three promontories (τρια ακρα, trina cornua, *Ov.*) at the three corners of the triangular island were, N. E. *Pelōrus*, S. E. *Pachŷnus*, and W. *Lilybaeum*.

In the strait, *Fretum Sicŭlum*, which separates Italy from Sicily, the poets describe a whirlpool called *Charybdis*, opposite to *Scylla*, on the Italian side. These were the two dangers of ancient navigators, between which it was thought so difficult to steer, that in avoiding the one it was hardly possible not to fall a prey to the other. Hence came the proverbial use of the modern line: 'Incidit in Scyllam, qui vult vitare Charybdin.' A little to the E. was the town of *Zancle*, afterwards *Messāna*, now Messina. We next pass *Catĭna* v. *Catāna*, Catania, which has suffered much and repeatedly from the lava of AETNA—the burning mountain, equally famed in fable and in history; and crossing *Simaethus*, the river of longest course in the island, we arrive at SYRACUSAE, (see plan on MAP 13,) the renowned metropolis of ancient Sicily. In front of the harbor is the island of *Ortygia* v. *Nasos*, and in it the fountain *Arethusa*, of poetical celebrity.

On the coast between *Pachŷnus* and *Lilybaeum* was *Agrigentum*, or in the Greek form, *Acrāgas*, the second city in ancient Sicily—an early rival of Carthage, and noted for a Temple of Jupiter, of which some gigantic fragments still remain. The ancient name survives in the modern Girgenti.

Between Lilybaeum and Pelorus, on the northern shore of the island, the notable localities are, *Drepănum*, (Trapăni,) *Eryx*, a town and mountain—the latter surmounted by a Temple of Venus Erycīna; and off the shore *Aegātes Insulae*, where the Romans gained a naval victory which put an end to the first Punic war. *Panormus*, now Palermo, the modern capital of Sicily, and S. W. from it *Segesta*, with its temple almost entire.

Before quitting Italy and the Italian islands, it may be well to add a few notes on the Alps, and on some other peculiarities of the country which have not come under our notice in the geographical detail, but with which it is proper the classical student should be acquainted.

The great range of mountains called the Alps (*Alpes*) extends nearly 600 miles in the form of a crescent, between 5° and 18° E. Long., and 44° and 47½° N. Lat., with various indentations and sinuosities, from the Var to the Adriatic, presenting generally an abrupt face towards Italy, and sloping more gradually on the other side. Its different parts were anciently distinguished by different epithets, most of which are still retained. These were: 1. *Alpes Maritimae*, the Maritime Alps, extending from the Mediterranean to *Mons Vesŭlus*, Monte Viso—the mountain, as we have seen, which gives origin to the Po. 2. Thence to the modern Mt. Cenis were *Alpes Cottiae*, including Mt. Genèvre. This portion of the chain took its name from a Gallic chief who had early made his peace with Augustus, and assisted

him in subduing the Alpine tribes whose names are enumerated on the triumphal arch erected at Susa. 3. The *Alpes Graiae* extended from Mt. Cenis to Mt. Blanc. There is strong ground for believing that the pass of the little St. Bernard, which is in this portion of the Alps, was that by which Hannibal effected his march over the Alps. 4. From Mt. Blanc to St. Gothard (*Adūlas*) were the *Alpes Pennīnae* v. *Summae*, the central and highest of the whole range. Then follow eastward *Alpes Rhaeticae*, *Carnicae*, *Juliae*, whose respective limits it is not easy to define, till they reach the *Sinus Flanaticus*, the gulf of Quarnero.

Of this huge mountain chain, *Adūla* (St. Gothard) may be regarded as the centre or *nucleus;* for though not the loftiest summit, Mt. Blanc being higher, it occupies, with its surrounding group of mountains, the most elevated ground of the whole range, as plainly appears from the circumstance that the rivers which rise there flow towards every point of the compass.

The chief lines of Roman road in Italy were: VIA APPIA, (*regina viarum,*) leading at first from Rome to Capua, and continued onwards to *Brundusium*, the great high road to Greece: VIA FLAMINIA, by *Ocriculum* to *Arimĭnum:* VIA AURELIA, along the coast of Etruria to *Pisae:* continued afterwards to Savona, and at last to *Arelāte*, Arles: VIA AEMILIA, first from *Ariminum* to *Bononia*, then through *Placentia* to *Mediolanum*, *Verona*, *Patavium*, and *Aquileia:* VIA CASSIA, through Etruria, between the *Aurelia* and *Flaminia:* VIA VALERIA, through the country of the *Sabini*, *Aequi*, and *Marsi*, into that of *Peligni:* VIA LATINA, through *Tusculum*, *Anagnia*, *Venafrum*, and *Teānum Sidicini* to *Casilinum*, where it joined the VIA APPIA.

Italy so abounds in antiquities, that a few only of the most remarkable can be added here to those already mentioned. At Capua, Casīnum, Puteŏli, and Verōna, are ruins of amphitheatres: that of the last-named was built to accommodate 30,000 spectators, and has suffered so little from time as to have been used on several public occasions in modern times. It is 1416 feet in circumference: the Colisēum at Rome is 1719. Numberless ancient remains have been uncovered and dug up at Herculaneum and Pompeii, two towns on the Bay of Naples, which were overwhelmed in an eruption of Mount Vesuvius, A.D. 79, the former by a stream of lava, the latter by a shower of hot ashes. At *Paestum*, twenty leagues from Naples, are the ruins of three beautiful temples, of the simplest Doric order, and of great antiquity. At *Narnia*, are the remains of a bridge built by Augustus. On the road from Naples to Puzzuoli is the *Crypta Neapolitana*, Grotto of Pausilippo, a gallery or tunnel through a hill, 2323 feet in length, described by Seneca, and of unknown antiquity.

The most remarkable ancient remains and localities are in ROME itself. (MAP 10.) To begin with the *seven* hills, viz.: the Capitoline, Palatine, Aventine, Caelian, Esquiline, Viminal, and Quirīnal. 1. On the Capitol were the temples of Jupiter *Feretrius* and Jupiter *Capitolinus*, and the *Tabularium*, or register-office. 2. The Palatine, on which Rome was originally built, (thence called *Roma Quadrata*, from the form of that hill,) was afterwards almost entirely covered with the *palace* of Augustus and the Temple of Apollo, with the library attached to it: of all which nothing remains but a few substructions. 3. The Aventine, the seat of the robber Cacus, and long held unlucky from the fate of Remus, contained afterwards the Temple of Diana, built by Servius Tullius, the Temple of Juno, vowed by Camillus at Veii, whence the statue of the goddess was brought, and the Temple of Bona Dea, consecrated by the vestal Claudia: on the east slope of this hill were the Baths of Caracalla, the ruins of which still remain. 4. On the Caelian, called also *Querquetulanus*, stood the palace of the *Laterani* family, presented to the Church by Constantine, and now called the church of St. John *Lateran:* near which stood the statue of Marcus Aurelius, since removed to the Capitol. Here also is the remnant of a noble portico, supposed to be part of the *Curia Hostilia*. Between the Palatine, Esquiline, and Caelian, lies the amphitheatre of Vespasian, called the *Colisēum*. 5. On the Esquiline, the baths and palace of Titus, among the ruins of which was found the famous statue of Laocoon, and the mansion and gardens of Maecenas, on what was once a burying-ground. 6. To the east of the Viminal Hill, which, from the levelling and filling up, it is more difficult to trace than any of the rest, stood the baths of Diocletian: still farther eastward, beyond the *Agger* of *Tarquinius*, was the Praetorian Camp. 7. On the Quirinal Hill, now Monte Cavallo, stood the temple of the deified Romulus, Sallust's house and gardens, which extended over the Pincian hill or *Collis Hortulorum*, the *Campus Sceleratus*, and baths of Constantine.

These seven hills were all on the *left* bank of the

Tiber: on the *right* or Etrurian side were the *Janiculum* and *Mons Vaticanus.*

Between the Quirinal and Capitoline was Trajan's Forum, in the centre of which stands the *Columna Trajana,* representing his Dacian conquests.

The *Campus Martius* was a plain inclosed by a bend of the Tiber, and bounded by the Capitoline and Quirinal hills. It was originally used as a place of exercise and for the meetings of the people, but towards the end of the republic it began to be occupied with buildings, and was enclosed by the Emperor Aurelian within the walls. Amongst those buildings were, 1. The mausolēum of Augustus, the first distinguished tenant of which was young Marcellus, son of Augustus' sister Octavia, and heir of the empire, whose premature death is so pathetically lamented by Virgil: 2. The Antonine pillar: 3. *Septa Julia,* or *Ovilia,* inclosures for the people to vote in — rude at first, and wattled with twigs, like *sheep*-hurdles; afterwards, when the people had no free voice, made of marble: 4. The Temple of Minerva, built by Pompey out of the spoils of thirty years' successful war: 5. The *Panthēon,* Rotonda, the best preserved of all the ancient temples: 6. *Circus Agonalis:* 7. Pompey's theatre, whence were visible the *Janiculum* and *Mons Vaticanus,* on the Tuscan side of the Tiber. The latter hill was added to modern Rome by the popes, and contains the church and dome of St. Peter, and the Vatican library.

Other remarkable places in ROME were,

1. *Forum Romanum,* the great centre of business, commercial and political, lying between the Capitoline and Palatine hills. Here stood, 1. the temple of Jupiter Stator, of which three pillars still remaining are supposed to be part: 2. the Temple of Concord, where the Senate usually met: 3. the Temple of Jupiter Tonans, or rather of Saturn, at the foot of the *Clivus Capitolinus:* 4. the triumphal arch of Septimius Severus, still pretty entire: near which was the *Milliarium Aureum* (*umbilicus Romae*): and, 5. the *Comitium.* The *Via Sacra* led from the *Forum* towards the *Colisēum:*

2. *Circus Maximus,* between the Capitoline and Aventine, for the exhibition of chariot races, and other contests of strength and agility:

3. *Velābrum,* the low ground between the Palatine and the river:

4. The *bridges* over the Tiber in Rome, seven in number: *Pons Sublicius,* called afterwards, when built of stone, *Aemilius; Fabricius* and *Cestius,* leading to and from *Insula Tiberina,* the island of Aesculapius; *Palatinus* or *Senatorius,* now Ponte Rotto; *Vaticanus* or *Triumphalis;* these five are more or less destroyed; *Janiculensis,* now Ponte di Sisto; and *Aelius,* built by Adrian to give access to his magnificent mausoleum, now the bridge and castle of St. Angelo.

MACEDONIA, THRACIA, ILLYRICUM, AND THE PROVINCES ON THE MIDDLE AND LOWER DANUBE.—(MAP 7.)

BETWEEN Italy and the Danube lay the countries of *Rhaetia, Noricum, Pannonia, Illyricum.*

RHAETIA occupied the Central Alps, together with their northern and southern valleys, from the sources of the *Rhone* to those of the *Dravus* (Drave) and *Plavis* (Piave). Rhaetia comprehended, therefore, the Grisons and great part of the Tyrol, besides some Italian valleys. The people seem to have been of Celtic origin.

Noricum extended from the Inn to the line of hills which abut upon the Danube above Vienna, called by the Romans *Mons Cetius,* a prolongation of the *Alpes Noricae,* or Styrian Alps; and from the Danube to the Carnian Alps and the river *Savus* (Save). It was watered by the *Iuvavus,* (Salza,) an affluent of the Inn, and the *Murus,* which flows into the Drave in Pannonia. Its principal cities were *Lauriacum,* (Lorch,) a Roman naval station on the Danube, *Iuvavum,* (Salzburg,) *Noreia,* (Neumarch,) near the Mur, and *Celeia,* (Cilli,) near the Save. This country was famous for its iron, and for the skill of the inhabitants in working it.

East of Noricum, lying along the Danube to the mouth of the Save, was PANNONIA, first reduced to a Roman province by Tiberius, and subsequently divided into *Superior* or Western, and *Inferior* or Eastern Pannonia. It occupied a part of Hungary and Croatia. *Mons Pannonius* (Bakonyer Wald) was the principal mountain range. The Danube, with its tributaries, the *Dravus* (Drave) and *Savus*

(Save), were the most important rivers. We should not omit to mention two great lakes in this country, *Peiso Lacus* (the Nensiedler See) and *Volcea Palus* (Lake Balaton)

In *Pannonia Superior* was *Vindobona* (Vienna); but its chief city was *Carnuntum*, (Altenburg,) near the modern Presburg, but on the right bank of the river. Roman fortresses on the Danube were *Arrabona* (Raab) and *Acincum* (Ofen or Buda). On the opposite side of the river here, lay *Contra Acincum* (Pesth). *Siscia* stood upon the Save, near the confines of Illyricum; and lower down, on the same stream, *Sirmium*, a place of great celebrity and importance in the latter ages of the Roman empire.

South of Pannonia, bounded on the west by the Adriatic and on the east by Moesia, lay ILLYRICUM, occupied by various tribes. The Dinaric Alps, under the names of *Mt. Albanus* and *Bebii Montes*, formed the principal range. The *Colapis* (Kulpa) and *Drinus* (Drino), tributaries of the Save and the *Naro* (Narenta), are the chief rivers. In Dalmatia was *Salona*, near the modern Spalatro, the birthplace and retreat of Diocletian; and below it *Epidaurus*, or old Ragusa. Below Epidaurus are *Scodra* and *Lissus;* the former was called Scutari, the latter Alessio.

MOESIA is bounded on the west by Pannonia and Illyricum; on the south, it was divided from Macedonia and Thrace by *Mt. Scordus* and *Haemus*, the ranges of Gliubotin and the Balkan; on the east, it reaches to the Euxine; and on the north, to the Danube—thus occupying the present *Servia* and *Bulgaria*. In *Moesia Superior* the principal river was the *Margus* (Morava). At the confluence of the Danube and Save was *Singidunum*, now Belgrade. Somewhat lower down the river was a ridge of rocks, forming a cataract in the Danube—the spot at which the river was reputed to change its name from *Danubius*, above, to *Ister*, below. A little above this spot was the famous stone bridge of Trajan. Below it is *Ratiaria*, the ancient metropolis of Dacia, and the station of a fleet upon the Danube. In the interior is *Naissus*, (Nissa,) the birthplace of Constantine the Great; and south-east is *Sardica*, the metropolis of Dacia, and celebrated for a Christian council. East of the river *Ciabrus* was *Moesia Inferior*.

North of the Danube was the vast province of DACIA, bounded by this river on one side and by the Carpathian mountains on the other. Its chief city was *Sarmizegetusa*, now Gradisca, the ancient residence of the Dacian kings.

South-east of Illyricum was MACEDONIA, situated between the countries just enumerated and Greece proper, and participating in the nature of both. *Macedonia* was bounded on the south by Thessalia, on the east by Thracia, from which it was separated by the river *Nestus*, on the north by Moesia and Dardania, on the west by the Adriatic; the Aegean bounded it on the south-east, running up into two great gulfs, the *Sinus Strymonicus* and *Thermaicus*, between which were the peninsulas of *Acte*, *Sithonia*, and *Pallĕne*. Near the Thessalian frontier and the sea is *Mons Pierius*, and in the peninsula of Acte, *Mons Athos*.

The chief rivers were the *Haliacmon* and *Axius*, (Vardar,) flowing into the Thermaic gulf; the *Strymon*, into the gulf which bears its name; and the *Nestus*, which falls into the Aegean.

Of cities, we have to mention *Pydna*, where Perseus was baffled in his last effort against the Romans, B. C. 168. Farther north, on a lake fifteen miles from the sea, was *Pella*, the capital of Macedon, where Philip, the father of Alexander, resided. Pursuing again the line of coast, we come to *Thessalonīca*, at the head of the Sinus Thermaicus. It was to the Christians of that city that St. Paul addressed his two epistles to the Thessalonians. Near the mouth of the Strymon we find *Stageirus* or *Stageira*, the birthplace of Aristotle. In the country between the rivers Strymon and Nestus, at some distance from the sea, was the battle-field of *Philippi*.

On crossing the Nestus, we find ourselves in THRACIA, a country the coast of which extended from the Nestus along the shores of the Aegean, the Hellespont, the Propontis, the Thracian Bospŏrus, and the Euxine sea, as far north as Mt. Haemus, which was its northern boundary.

Along the seaboard, from the Nestus eastward, we come upon *Abdēra*, the inhabitants of which formed, on account of their alleged stupidity, the laughing stock of antiquity; it was the birthplace of Democritus.

Farther east, we reach the mouth of *Hebrus*, connected with the myth of Orpheus.

Next comes the Thracian peninsula called *Chersonēsus*, on the eastern side of which is the strait named *Hellespontus*. The Hellespont widens into the sea-lake called *Propontis*, and at the side of *Byzantium*, it contracts again into that which was called

the *Thracian Bosporus*, (Strait of Constantinople, MAP 26,) which, after keeping the two continents narrowly asunder, opens out again into *Pontus Euxīnus* (the Euxine or Black sea). At the northern extremity of the strait are some rocky islets, known under the name of the *Symplegădes*. (Thracian Bosporus, Map 26.)

Among the Greek colonies on the shore of the Euxine, belonging to Thrace, we mention *Salmydessus* and *Apollonia*.

GRAECIA.—(MAPS 15, 16, 17, 18, 19.)

THE name *Graecia* was not used by the Greeks themselves. They called themselves, generally, *Hellenes*, and their country *Hellas*. From this generic name, the Macedonians and Epirotes were jealously excluded; it was with some hesitation that the Acarnanians, Aetolians, and Thessalians, were included under it, though among these last lay the original seat of the little tribe of Hellenes, from whom it was actually derived. Homer mentions the Hellenes once only, and then as a specific tribe of Greeks; when he speaks of the Greeks collectively, he calls them *Achaei*, (Lat. Achivi,) *Danai*, and *Argaei*, (Lat. Argivi,) names which also belong properly to particular tribes.

Taking Greece in its most extended sense, including all the northern semi-Greek countries, we may compare it to a triangle, having the mountain chain of Haemus for its base, the coast lines of the Aegean and Ionian seas for its sides, and Cape *Taenārum*, (Matapan,) the southern extremity of the *Peloponnesus*, for its apex. This triangular space is nearly bisected by the chain of PINDUS and its adjuncts, which constitute the water-shed of the whole country, separating the rivers on the eastern side, which flow into the Aegean, from those on the western, which flow into the Ionian sea.

PELOPONNESUS—MOREA.—(MAP 18.)

The leaf-shaped peninsula so called is almost entirely covered with mountainous elevations and the well-watered valleys between them. This is particularly the case with the central region, ARCADIA, which, on this account, was assigned to the god of shepherds, and is identified in our language with images of pastoral life and rural simplicity.

Among the MOUNTAINS, the most noted were, 1. *Cyllĕne*, reputed by ancients and moderns to be the highest of them all, and fabled to have been the birthplace of Mercury: 2. *Lycaeus*, and, 3. *Maenălus*, both favorite haunts of Pan: 4. *Tăygĕtus*, the resort of Spartan maidens, a range of mountains now called, from its five peaks, Pentedactylon, which runs from N. to S., till it terminates at the bluff promontory of *Taenārum*, (Matapan,) the southern point of Greece, where Virgil places one of the approaches to the infernal regions: 5. *Stymphālus*, a mountain, town, and lake, where dwelt the voracious birds *Stymphalĭdes*, that fed on human flesh, the destruction of which was one of the twelve labors of Hercules: 6. *Erymanthus*, the haunt of the boar, to destroy which was another of the prescribed tasks of Hercules.

The chief RIVERS of Peloponnesus were the two following: 1. ALPHEIUS, by much the largest and longest. On its right bank, not a great way from the embouchure, was the town of Pisa, and near it, the plain of *Olympia*, where the most famous of the Greek games were celebrated the first month of every fifth year—a period of time which was called an Olympiad, and formed the basis of Greek chronology. Here also was the sacred grove *Altis*, planted by Hercules, and adorned with the renowned statue of Jupiter by Phidias. The Alpheius, in its course, disappears under ground for a time, which gave rise to the fiction of the river-god making his way under the sea to meet his Arethusa in the Sicilian island Ortygia. The Alpheius is joined, on the right side, by the *Helisson*, on which was *Megalopŏlis*, birthplace of the historian Polybius and of Philopoemen, 'the last of the Greeks;' and by the *Ladon*. Among the mountains where Alpheius rises, was *Mantineia*, (MAP 26,) the scene of the second great victory of the Theban Epaminondas over the Lacedaemonians, and of his death:

2. The other river of note was the *Eurōtas*. It rises not far from the Alpheius, on the opposite slope of the water-shed, and flows through a basin bounded on the W. by *Tăygĕtus*, on the E. by Mts. *Parnon* and *Zarax*. On its banks was the city of SPARTA v. LACEDAEMON, the great rival of Athens, not in arts, but in arms.

The other localities in the Peloponnesus worth noting will be best learned in connection with the *six* little departments—*five* maritime and *one* inland

—into which it was divided, viz.: 1. ACHAIA, bounded on the N. by *Sinus Corinthiăcus*, (Gulf of Lepanto,) and including *Corinthia* and *Sicyonia;* 2. ELIS; 3. MESSENIA; 4. LACONIA; 5. ARGŎLIS; and, 6. ARCADIA.

1. In *Achaia*, on the *Isthmus*, was *Corinthus*. It had a port on each side of the Isthmus, *Lechaeum* on the Corinthian gulf, and *Cenchrĕae* on the Saronic—hence the epithet *bimaris*. The Citadel was on the summit of a rock called *Acrocorinthus*, whence sprang the fountain *Pirĕne*.

2. In *Elis*, besides Pisa and Olympia, on the *Alpheius*, was *Pylus*, one of three towns of that name which claimed to be the city of Nestor, the sage of the Iliad.

3. In MESSENIA, in the basin of the stream *Pamīsus*, was *Messĕne* and its citadel *Ithōme*, called by Philip of Macedon one of the 'horns of the Peloponnesus,' *Acrocorinthus* being the other.

4. On the Laconian coast were the two promontories, *Taenărum*, already mentioned, and *Malĕa*, or Malēa, a cape dangerous to mariners.

5. In *Argolis* were *Argos* v. *Argi*, a favorite city of Juno, and *Mycēnae*, the city of Agamemnon, *Tiryns*, the reputed birthplace of Hercules, *Lerna* and its marsh, the abode of the many-headed Hydra, which it was one of the twelve labors of Hercules to destroy, and *Nemĕa*, the haunt of the Nemean lion, the killing of which was another of those labors.

6. In the inland ARCADIA, besides the places mentioned above, was the town *Tegĕa*. *Cleitor* with its fountain, said to render those who drank of it averse to wine.

GRAECIA PROPRIA.—(MAP 16.)

The isthmus of Corinth connects *Peloponnesus* with Greece proper, the notable localities of which will be best indicated by referring each to the ancient division, as well as to the river, where there is one, on which it was situated. These divisions were ATTICA, MEGARIS, BOEOTIA, PHOCIS, DORIS, LOCRIS, AETOLIA, and ACARNANIA.

1. In *Attica* stood ATHENAE, with her *Acropŏlis* and its *Parthĕnon*, and her triple harbor (*Peiraeus*, *Munychia*, and *Phalērum*); *Eleusis;* the plain of *Marăthon*, memorable for the defeat of the Persians, B. C. 490, (A. U. C. 263,) (MAP. 26); Mt. *Pentelĭcus*, (Mendeli,) which furnished marble for the building of the Parthenon; the silver-mines of *Laurium;* and the southern promontory *Sunium*, crowned with the temple of Minerva Sunias, the pillars of which still standing give name to the modern Cape Colonne.

2. In BOEOTIA the low country was proverbial for its thick atmosphere and the *pingue ingenium* of its inhabitants; but the mountains *Cithaeron* and *Helicon*, with its fountain *Hippocrĕne*, and the hills which enclose the plain, were all of a character so opposite, that, under the general name of *Aonia*, they were celebrated by the poets as the favorite haunts of the Muses, who were hence called *Aonĭdes*, *Aoniae puellae*, and *Heliconĭdes* v. *Heliconiădes*. In BOEOTIA were the towns of THEBAE, the capital, birthplace of Epaminondas and Pindar; south of it, *Plataeae*, (MAP 26,) where the confederated Greeks defeated the Persians under Mardonius; and *Leuctra*, (MAP 26,) where Epaminondas gained his first victory over the Lacedaemonians, B. C. 371, (A. U. C. 383). On the narrow strait called *Eurīpus*, which separates Boeotia from Euboea, was *Aulis*, where the Grecian fleet destined for Troy was detained by contrary winds, till Agamemnon consented to the required sacrifice of his daughter Iphigenia.

3. Of PHOCIS, the remarkable features were, 1. The fountain-head and early course of the *Cephissus*, (major,) whose lower basin formed the northern portion of Boeotia: 2. Mt. *Parnassus*, sacred to Apollo. Between the two peaks was *fons Castalius*, and farther down, on the *Pleistus*, of which the Castalian spring is a feeder, stood the Temple of Apollo, and in it the Tripod of the Pythia, and the Delphic Oracle.

4. AETOLIA was famous in early Greek story as the country ravaged by the Caledonian boar, which was slain at last by Meleager. *Achelōus*, the longest and largest of Grecian rivers, and fabled by the poets to have been the first created, forms the boundary between Aetolia and

5. ACARNANIA, (MAP 15,) a district which lies between Achelōus and the Ambracian gulf. At the entrance of this gulf, near the promontory *Actium*, the naval battle was fought between Augustus and Marc Antony, which secured to the former the undisputed sovereignty of the Roman world, B. C. 31.

6. Between the Ambracian gulf and the Acroceraunian promontory lay the extensive region of EPIRUS, famed for its breed both of horses and of watch-dogs,—the latter called Molossian, from *Molossis*, a district of Epirus,—and still more famous for the most ancient of all the Greek oracles, *Dodōna*

Having now reached the western limits of Greece, we return eastward to the Aegean shore, and find (lying to the N. of Greece proper, and separated from it by Mt. *Oeta*, which is an offset from the Pindus chain) the country called by the ancients

THESSALIA.—(MAP 15.)

Physically considered, THESSALIA is made up of the basin of the river *Peneius*. It is a territory containing 4000 square miles of surface, and is singular in being encompassed on all the *four* sides, even the side facing the sea, by ranges of mountains; on the west by *Pindus;* on the north by *Montes Cambunii* and M. *Pierus;* on the south by M. *Othrys;* and on the east and north-east by *Pelion*, *Ossa*, and *Olympus*, the three hills by the piling of which, one upon the other, the fabled giants attempted to scale the heavens. To the continuity of this mountain-chain there is but one interruption—a rent in the rocky barrier between Olympus and Ossa, and through it the single main river of Thessaly proper finds its way to the Aegean. This outlet of the *Peneius* bore the name of *Tempe*, a valley which in some places is so narrow as barely to allow the river to pass between the opposite cliffs.

On one of the tributaries of the Peneius called *Apidănus*, where it is joined by its feeder *Enīpeus*, lies the field where the battle of *Pharsalus* was fought between Caesar and Pompey, B. C. 48, (A. U. C. 705). On the *Peneius* itself, below the point where the *Apidănus* falls into it, stood *Larissa*, which some describe as the city of Achilles; but that honor belongs rather to another *Larissa*, not within the limits of the great basin, but in that south-eastern portion of Thessaly called *Phthiōtis*, the country of the *Dolōpes* and the *Myrmidōnes*.

Owing to the deep indentations, numerous projections, and great irregularity of the line of coast, the headlands and bays make an important feature of the geography of Greece.

Of the former, *Taenārum*, *Malea*, *Sunium*, and *Caphāreus*, have been already mentioned; to which may be added *prom. Rhium* (south) and *Antirrhium* (north), which nearly block up the entrance of the *Sinus Corinthiăcus; Araxus*, the north-west point of Peloponnesus; *Chelonates*, the farthest west, and *Acrĭtas* in Messenia.

The bays and gulfs connected with Peloponnesus were *Sinus Corinthiăcus*, *Messeniacus*, *Laconĭcus*, *Argolĭcus*, and *Saronĭcus:* in the last of these were the islands of *Calauria*, where Demosthenes died; *Aegīna*, once the rival of Athens at sea; and in front of the harbor of Athens, *Salămis*, off the east end of which the fleet of Xerxes was defeated by the Athenians, B. C. 480. In continental Greece were the *Sinus Maliăcus*, (Zeitoun); *Pagasaeus*, (Volo,) so called from the town *Pagăsae;* and along the coast of Macedonia, *Sinus Thermaicus*, (Salonichi,) *Toronaicus*, *Singitĭcus*, and *Strymonĭcus*.

The most noted islands pertaining to Greece are:

I. In the Ionian sea—1. *Corcȳra*, (Corfu,) thought to be the Homeric *Scheria*, the island of the Phaeacians, where lived the suitors of Penelope: 2. *Ithăca*, the home of Ulysses: 3. *Zacynthus*, (Zante,) a colony from which is said to have peopled and given name to Saguntum: 4. Off the west coast of Peloponnesus the rocks called *Strophădes*, (Strivali,) the haunts of the harpies. To the south of the Laconian promontory *Malea*, was *Cythēra*, an island sacred to Venus: still farther south is CRETA, with the cities of *Cnossus*, the capital of King Minos, *Gortȳna*, and *Cydonia*, all three famed for archery. Of its mountains, *Ida* was the loftiest, and on *Dicte* Jupiter was said to have been reared, and fed upon honey and the milk of the goat Amalthēa. The sea around the island was called *Creticum*.

II. Of the islands lying to the east of Greece and in the Aegean sea, we shall name first those worthy of mention which are situated to the north of the 38th parallel of latitude. They are,

1. *Euboea*, an island stretching 150 miles along the coast of Boeotia and Attica, and approaching so near the continent in the channel called *Eurīpus*, that a bridge is said to have been at one time thrown across. On this channel was the chief city of the island, *Chalcis*, opposite to *Aulis* in Boeotia. In doubling *Caphāreus*, a promontory at the south-east extremity of Euboea, the Grecian fleet on its return from Troy was overtaken by a storm, which partly destroyed and partly dispersed it:

2. *Samothrăce*, where the Corybantes practised the rites and mysteries of Cybĕle:

3. *Lemnos*, an island sacred to Vulcan:

4. *Tenĕdos*, an island in sight of Troy:

5. Directly south is *Lesbos*, birthplace of Alcaeus and Sappho, the two great lyric poets of Greece:

6. *Chios*, (Scio,) one of the seven places which contended for the honor of giving birth to Homer. *Chios* was also noted for its wines.

The numerous islets in the Aegean, in latitudes lower than 38°, are generally classed under two denominations, *Cyclădes* and *Sporădes*.

I. The CYCLADES, a group which cluster round DELOS—that floating island which Neptune fixed with his trident as a resting-place for Latona to give birth to Apollo and his twin-sister Diana.

Of this group the most noted, after *Delos*, were,

1. *Paros*, famed for its statuary marble, and the birthplace of Phidias, the sculptor who made the noblest use of it:

2. *Ceos*, off the promontory of *Sunium*, birthplace of the elegiac poet Simonides:

3. South of Delos, *Naxos*, an island that figures in the history of Bacchus and Ariadne:

II. The *scattered* islets to the east and south-east of the Cyclădes were called from that circumstance SPORADES. They extended as far E. as *Icaria*, which took its name, as did the sea around it, from the fabled fate of Icarus, the son of Daedalus, and as far S. E. as *Carpăthos*, (Scarpanto,) which in like manner gave to the waters round it the name of *Carpathium Pelagus*. Between Icaria and the continent was *Samos*, birthplace of Pythagoras, and a favorite island of Juno.

GENERAL OBSERVATIONS ON GREECE.

The chain of Pindus, of which we have already spoken as dividing the waters that fall into the Aegean from those that fall into the Ionian sea, has numerous lateral branches, which on the *east* side go off nearly at right angles, like ribs from the spine: such are the mountains of Argŏlis, of Attica, and those which form the northern and southern boundaries of Thessaly; while on the *west* side these offsets are disposed in ridges nearly parallel to Pindus itself.

The lateral branches which are on the *east* side of PINDUS inclose a great number of *basins*, the most remarkable of which are as follows, beginning from the north:

1. The Basin of the Strymon, including the Macedonian plain of Serres, distinguished by the fertility of its soil and the abundance of its products, particularly of cotton:

2. The Basin of the Peneius, forming the country of Thessaly. Being nearly circular, and not opening wide to the sea, like most other basins, it has every appearance of having once been a great lake, whose waters were at last discharged, either by the sudden disruption, or by the gradual wearing down, of the narrow ravine called the Vale of Tempe:

3. The valley of the Sperchius, inclosed by the mountain ranges of Othrys and Oeta:

4. The Basin of the northern Cephissus, which includes a great part of DORIS and BOEOTIA. The river, arriving at low and spongy ground, spreads out into the lake *Copăis*, now Topolias, whose waters find their way to the Aegean sea by subterranean passages:

5. The Basin of the Alpheius, in the Peloponnesus, though the course of the river is westward, may be enumerated as a fifth. The Alpheius, rising on the confines of Laconia, collects in its course all the streams produced on the interior summits and sides of the mountain chain that encircles Arcadia.

The basins on the *west* side of PINDUS are longer and narrower, and, owing to the position of the mountain ridges, extend generally in a north-east and south-west direction. In Greece proper are the Basins of the Achelōus and Evēnus: those farther to the north are less memorable.

The Mountains of Greece are almost entirely limestone, which assumes the shape, in some places, of long, sharp, continuous ridges; in others, of round craggy summits, with strata highly inclined. It is to this physical conformation of the soil and surface of Greece that she owes many of her natural features and peculiarities—such as, the numerous caverns, fountains, *katabothra*, or under-ground river courses, hot springs, stalactitic incrustations, and gaseous exhalations, which, among a people of lively fancy and abounding with traditionary story, served to nourish, if they did not give birth to, much of the popular superstition and beautiful mythology of the Greeks.

The height of the principal mountains has not been accurately ascertained. Orbēlus, now Argentaro, is covered with perpetual snow, and must therefore, being in the latitude of 42°, have at least 8000 feet of perpendicular elevation. The range of Pindus is considerably lower, probably from five to six thousand feet at the highest. Mount Athos rises to the height of 4350 English feet.

The Rivers of Greece, with the exception of those that form the basins enumerated, and some of their tributaries, are of short course, and often little more than winter torrents, (χειμαῤῥοι,) whose channels are dry in summer. Such, for example, is the famed Ilissus at Athens.

A distinguishing feature of Graecia Propria and Peloponnesus, and one which had a considerable influence in the first moulding of its political condition, is the frequent occurrence of rich plains, overlooked and commanded by abrupt insulated rocks rising in the middle or at one end of them, and bounded at no great distance by mountains. These plains and

natural fortresses, presenting facilities for subsistence, defence, and retreat, attracted population, and encouraged the forming of small independent communities. Such were Thebes, Argos, Messene, and Corinth.

Antiquities.—Some curious specimens of the colossal architecture called Cyclopean, much more ancient than the classical times of Greece, still remain at Mycēnae, Argos, Tiryns, etc.: it is rude in its form and gigantic in its dimensions, and probably the work of the same people, who have left still more numerous and striking examples of it in Italy. Of the classical age, the remains are principally temples, and the most remarkable of these are in and about Athens. On the *Acropolis* are still to be found the ruins of the *Propylaea*, the *Parthĕnon*, or Temple of Minerva, that of Victory, the united Temples of Neptune, Erechtheus, and Minerva Polias, built on the spot where the contest between Minerva and Neptune was supposed to have taken place, the *Pandroseion*, in honor of Pandrŏsos, daughter of Cecrops On the plain below the Acropolis, the Temple of Theseus, *Theseion;* and near it, the comparatively modern arch of Hadrian, and the Temple of Jupiter Olympius, *Olympieion*, begun by Pisistratus, and dedicated 700 years after by the Emperor Hadrian.

In the city of Athens and its suburbs, (MAP 17,) the most remarkable points were—the *Areopăgus*, the *Pnyx*, where the assemblies of the people were held, the theatre of Bacchus, the *Ceramīcus*, including the *Agŏra* or *Forum*, *Prytanēum*, the Schools, viz., the *Lycēum* of Aristotle, the *Academia* of Plato, the portico called Στοα Ποικιλή, in Latin, *Poecile*, where Zeno the *Stoic* taught, and *Cynosarges*, frequented by Antisthĕnes and the Cynics.

ASIA MINOR.—(MAP 20.)

THE country which we call *Asia Minor* was called by the ancients *Asia* simply, and has now the name of *Anatolia*. Surrounded on three sides by the sea, it has something of the character of a peninsula. It is bounded on the north by the Pontus Euxinus (Euxine or Black Sea) and the Propontis; on the west by the Aegean; and on the south by the Mediterranean. On the east, it is separated from the main continent of Asia by the river Euphrates and the range of the Taurus.

Commencing in the north-east, we find the following towns and localities of interest:

The town *Trapĕzūs -untis*, a Greek settlement of great antiquity, which, under the modern form of Trebizond, was a place of considerable note during the Eastern Empire;

Cerăsūs, whence Lucullus transplanted the tree which bears its name in Latin (cherry);

The mouth of the river *Thermōdon*, whose basin and town, *Themiscȳra*, were assigned as the dwelling-place of the fabled race of female warriors called Amazons;

The river *Halys*, eastern boundary of the Lydian kingdom of Croesus, the crossing of which proved fatal to him in his contest with Cyrus, king of Persia;

Sinōpe, on a peninsula that juts into the sea, said to have been as old as the Argonautic expedition, at one time capital of the kingdom of Pontus, till taken by Lucullus, and birthplace of Diogenes the Cynic;

Carambis, a promontory opposite to another in the Crimea called *Criumetopon*, (ram's forehead,) at the distance of 150 miles across the Euxine;

Heraclēa,—surnamed *Pontica* to distinguish it from numerous cities of similar name in the ancient world—chief town of the *Mariandȳni*, and said, like the others, to have been founded by Hercules;

The mouth of the *Sangarius* v. *Sagăris*, which rises in Mt. *Dindȳmon;*

All these localities are in the provinces of ASIA MINOR called *Pontus*, *Paphlagonia*, and *Bithynia*. The other *maritime* provinces of the peninsula are six in number. Of these, three are on the Asiatic shore of the Aegean, viz.: 1. MYSIA, including *Phrygia* Minor and the TROAD (MAP 26); 2. LYDIA v. MAEONIA, including IONIA, which was the seaboard of Lydia, and thickly planted with Greek colonies; and, 3. CARIA, including the district of *Doris*. The other *three* are on the Mediterranean. 1. LYCIA; 2 PAMPHYLIA, including *Pisidia* and *Isauria;* and, 3. CILICIA. In all these six provinces, there are lo alities with whose names and positions every student ought to be made familiar. For example:

1. In MYSIA, it is sufficient to name TROJA or ILION, situated on an eminence between the *Simois* and *Scamander*. The city was overlooked by Mt. *Ida*, and itself overlooked the plain of Troy. Here

also was the river *Granīcus*, on whose banks Alexander the Great gained his first victory over Darius, B. C. 324, (MAP 26).

2. In LYDIA flowed the river *Hermus*, famed for the gold found in the sand of its channel: near it was the site of *Sardis*, at the foot of Mt. *Tmolus*, the capital of Croesus, king of Lydia. A little way S. of the Hermus was *Smyrna*, on the *Meles*, one of the cities which contended for being the birthplace of Homer. Among the twelve cities that formed the Ionian league, besides *Smyrna*, were *Teos*, birthplace of Anacreon, and *Ephĕsus*, birthplace of the weeping philosopher Heraclītus, and of the painter Parrhasius. It was situated at the mouth of the *Caÿstrus*, famed among the poets for its swans. Farther south is Mt. *Mycăle*, off which the Greeks gained a signal victory over the Persians, the same day, it is said, on which Mardonius was defeated at *Plataeae*. We next cross the *Maeander*, a river of great length, and so remarkable for its windings as to have furnished an English word descriptive of a similar character in other streams. South of the Maeander, but still to be reckoned an Ionian city, was *Milētus*, from which went most of the Greek colonies that fringed the border of the Euxine Sea. It was noted also for its wool, and was the birthplace of Thales, the earliest of the Greek philosophers.

3. On the coast of CARIA stood *Halicarnassus*, a city memorable as the birthplace of the great historians Herodotus and Dionysius, and for the sepulchral monument of Mausōlus, reared by his queen Artemisia. On the opposite side of the bay stood *Cnidus*, where was a statue of *Venus*, reckoned the master-work of Praxitelēs; and at the entrance of this bay, mid-way between *Halicarnassus* and *Cnidus*, lay the island *Cōs*, birthplace of the famous physician and medical writer Hippocrates, and of Apelles, the most celebrated of Grecian painters. Cos was noted also for its wines, and for the manufacture of fine cloth. Off the coast of Caria is another island much larger and more noted than Cos, viz., *Rhodos*, Rhodes, in the capital of which, of the same name, was the brazen statue of the sun, called *Colossus*, 70 cubits high, which bestrode the entrance of the harbor.

4. Moving eastward, along the Carian shore, we enter LYCIA, and pass under the wooded *Cragus*, one of the extremities of Mt. TAURUS, and a favorite resort of Diana. Having crossed the *Xanthus*, we arrive at *Patăra*, the winter residence, according to the poets, of Apollo, as *Delos* was his favorite dwelling-place in summer. Farther east, after rounding the *Prom. Sacrum*, we find *Mons Chimaera*.

5. In PAMPHYLIA, the only point of interest is the town *Phasēlis*.

6. CILICIA extends from the eastern limit of Pamphylia to the *Sinus Issĭcus* and Mt. *Amānus*, and has the mountain chain of *Taurus* for its northern boundary. The western portion of Cilicia is *rough* and hilly, and was thence called *Tracheia:* the eastern, being more level and fertile, was called *Pedias*. On the coast of the latter, as we approach the river *Cydnus*, we pass through *Soli*. We then come to the *Cydnus*, by ascending which we arrive at *Tarsus*, the capital of the province, and the birthplace of St. Paul. The last town in Cilicia, situated at the head of the *Sinus Issĭcus*, was *Issus*, (MAP 26,) where Alexander gained his second great victory over the Persians, and made prisoners of war the wife, mother, and infant son of Darius. In this neighborhood were also the *Pylae Amanĭcae* and *Pylae Syriae*, narrow passes or gorges in *Amānus*, the mountain range which runs north-east from the bay of Issus till it joins Mt. *Taurus*. Fronting the bay of Issus is *Cyprus*, the favorite island of Venus, and hence the numerous epithets applied to the goddess which are derived from towns and temples therein —such, for example, are *Cypria*, *Paphia*, *Idalia*, *Amathuntia* v. *-thusia*, and *Salaminia*.

The *inland* provinces of Asia Minor were:

1. PHRYGIA, in the centre of which was *Synnăda*, noted for its quarries of variegated marble, which was a costly article of ornamental architecture at Rome. In this province, on the confines of Caria, and not far from the sources of *Maeander*, were also the cities of *Laodicēa* and *Colossae*, the seats of early Christian churches, and *Celaenae*, where mythological history places the scene of the flaying of Marsyas by Apollo:

2. GALATIA v. GALLOGRAECIA, (both terms alluding to the fact of the invasion and settling there of a body of Gallic emigrants,) comprehended the upper portions of the river-basins of *Halys* and *Sangarius*, and the cities of *Pessĭnūs*, *Ancȳra*, (Angora,) and *Gordium*. 1. The first of these towns, situated at the foot of Mt. *Dindȳmon*, was noted for the worship of Cybĕle. 2. At *Ancȳra*, a temple was erected to Augustus during his lifetime. 3. *Gordium*, before the invasion of the Gauls, was the capital of Phrygia,—the city of Gordius, the father of Midas,—and famous for the story of the Gordian knot:

3. In CAPPADOCIA, the point of greatest interest

is Mt. *Argaeus*, with *Mazăca*, the capital of the province, at the foot of it:

4. West of Cappadocia was the province of LYCAONIA, with its capital *Iconium*, the scene of the labors of St. Paul and Barnabas, as recorded in the Acts of the Apostles:

5. To the N.E. of Cappadocia lay ARMENIA *minor*, in which Pompey founded a city which he called *Nicopŏlis*, in memory of a decisive victory he gained there in the Mithridatic war.

Physical Aspects.—The mountain range called *Amānus* forms the S.E. boundary of Asia Minor, separating it from SYRIA, in like manner as the *Euphrātes* and part of Mt. *Taurus* separate it on the N.E. from *Armenia major*. The Asiatic peninsula—of which we have done little more than trace the seaboard of low rich land that skirts the shores of the Euxine, Propontis, Aegean, and Mediterranean seas—exhibits a central belt of elevated land, abutting on mountain ranges, which slope downward to the respective seas that form its northern and southern boundary. The southern chain is so marked and uninterrupted, that it was early designated by a general name. All ancient geographers agree in calling it TAURUS; but some trace it eastward from Cape *Trogilium* and Mt. *Mycăle* on the Aegean; while Strabo, whose authority is high in what concerns this peninsula, of which he was himself a native, makes it commence from a precipitous and lofty ridge which runs northward from *Prom. Sacrum* and Mt. *Climax* in Lycia. Thence making a sweep to the E., and taking, in one part of its course, the name of *Antitaurus*, it proceeds in a N.E. direction until, as it approaches the Euphrates, it sends off the branch called *Amānus* to the south west, and skirts the course of that river, of which it alters the direction. Another branch of Taurus runs more directly E., bounding to the N. the maritime provinces of Pamphylia and Cilicia. The northern chain connected with Antitaurus, and running W. parallel with the Black Sea, is more broken and scattered than Taurus, and has not therefore been distinguished by a general appellation, but it may be traced westward in the successive ranges of *Paryadres*, *Olgassys*, the two *Olympi* and *Ida*. The central *plateau*, comprehending the four inland provinces already mentioned, is distinguished by a number of lakes without issue, most of them salt, and of rivulets that never reach the sea—facts which attest the general levelness of the surface. That part of Phrygia called anciently *Katakecaumĕne*, (*i. e.* combusta,) abounds in appearances of scorching and sterility, which Strabo considers as indications of frequent earthquakes and volcanic eruptions.

Antiquities.—Although Asia Minor, especially the coast of the Aegean, was in ancient times the seat of many noble cities, adorned with splendid monuments of art, time and barbarism have either entirely destroyed even the ruins, or left them in such shapeless, scattered, and mutilated masses, as to convey but little information. Not only are there no remains of the famous Temple of Diana at Ephesus, but the very site of the town is disputed. The existence of former civilization is attested by fragments, curious and interesting indeed, but not singly of importance enough to be enumerated in so general an outline as this.

PALAESTINA.—(MAP 21.)

PALAESTINA, PHOENICIA, and JUDAEA, were parts of what was, in classical times, called SYRIA, the tract of land which forms the eastern boundary of the Mediterranean, between Asia Minor and Aegypt.

The physical characteristic of this country is an almost continuous range of MOUNTAINS, stretching from north to south in a direction parallel to the eastern shore of the Mediterranean, and nowhere far distant from it. Though it assumes different local appellations, the chain may be called by the general name of *Lībānus*, (the Lebanon of Scripture,) and the highest part of the range is where it diverges into two branches, *Lībānus* and *Antilibanus*. To that point, the Hermon of Holy Writ, and the high ground adjoining, may be traced the sources of the three principal, and indeed only RIVERS, the *Orontes*, *Leontes*, and *Jordānes*.

1. The *Orontes*, (see Map 20,) after flowing northwards during the greater portion of its course, makes a bend to the west, traversing a wide valley between *Mons Pierius* on the north (the termination of *Amānus*) and *Mons Cassius* on the south (the commencement of *Lībānus*). On the left bank, twenty miles from the mouth, stood ANTIOCHEIA, long the capital of Syria, and celebrated for the luxury of its inhabitants.

2. The *Leontes*, rising at the point of divergence of *Libānus* and *Antilibanus*, flows south through a widening basin, enclosed between these two ranges, which, from its physical aspect, was called *Coele-Syria*.

3. *Jordānes*, the Jordan, springing from Mt. Hermon, near *Paneas*, afterwards *Caesarēa Philippi*, flows almost due south, forming in its course successively, 1. the Lake *Samochonītis;* 2. the Lake *Tiberias*, known also in the New Testament as 'the Sea of Tiberias,' 'Galilee,' or 'Gennesaret,' on which was situated the city of *Tiberias* (now Tabarieh), so named by Herod Antipas in honor of Tiberius Caesar; and, 3. the *Lacus Asphaltites*, or Dead Sea, a bituminous lake without issue, in which the Jordan is lost. The banks of this lake are the lowest inhabited land known, being 1312 feet below the level of the Mediterranean.

About half-way between the head of the Dead Sea and the Mediterranean, on the brook Kedron, stood *Hierosolŷma*, JERUSALEM, (see plan MAP 21,) the metropolis of Palestine, northeast of which is *Jericho*. To the east of the Jordan, in the valley of the *Jabbok*, were *Gerasa* and *Philadelphīa*.

Proceeding from the north along the coast, and passing *Berŷtus*, (Beirūt,) — a Roman colony in the reign of Augustus, — we find ourselves, as we approach the mouth of the *Leontes*, in SIDON, and soon after crossing it, in TYROS, both of which cities are in PHOENICIA. They were the earliest, most enterprising, and wealthiest of all ancient states. Nearly on the same parallel of latitude as Sidon, but considerably to the east beyond the chain of *Antilibānus*, was *Damascus*. Farther south, on the coast, was the town called *Accho* in Scripture, afterwards *Ptolemais*, and the modern St. Jean d'Acre.

The last memorable point in Phoenicia is *Carmelus* M., soon after passing which we enter PALAESTINA, and reach the town and port of *Caesarēa*, so named in honor of Augustus, more anciently *Turris Stratonis*, the capital of Samaria under the Romans: south-eastward we find *Sebaste*, the old *Samaria;* and returning to the coast, we pass successively *Joppa* and *Ascalon*, places of note during the Crusades. The last point of classical interest near the coast was *Gaza*, which had a port on the sea.

The connection of Palestine with Sacred History not coming within the scope of the present sketch, no allusion has been made to the innumerable points of interest which it presents in relation to the Scriptures—a subject too important to be treated in so limited a space.

ASSYRIA.—(MAP 22.)

WITH regard to the vast continent of Asia, which stretches eastward beyond that peninsular portion of it that we have been examining, it was so imperfectly known to the ancients in the brighter periods of their literary history, that but few notices of it are requisite. The great basins of the *Euphrātes* and *Tigris*, embracing part of ARMENIA and of MEDIA, and the whole of MESOPOTAMIA, ASSYRIA, SUSIANA, and BABYLONIA, are important in themselves, and contain points of considerable interest. Both these rivers rise in *Armenia*, the Euphrates in *Abus*, and the *Tigris* in *Niphātes*, the two eastern terminations of the range of *Taurus* and *Antitaurus;* and after a course, the Euphrates of 1530 miles, the Tigris of 1000, having run nearly parallel to each other, they unite their waters and fall into the *Sinus Persicus*.

1. ARMENIA *major* was chiefly composed of the Basin of the *Araxes*, a river which rises in *Antitaurus*, a few miles from one of the sources of the Euphrates, and after joining the *Cyrus*, which is the northern boundary of Armenia, they flow with united stream into the *Mare Caspium* v. *Hyrcānum*. On the *left* side of the Araxes, and overlooked by Mt. Ararat on the *right*, was the capital *Artaxāta*.

2. In MESOPOTAMIA, whose name indicates the nature of a country formed by the alluvial deposits of the two large rivers that enclose it on either side, were *Carrhae*, memorable for the defeat and death of Crassus, and *Nisĭbis*, on the tributary *Mygdonius*, a frontier city of Imperial Rome.

3. ASSYRIA is the left side of the Basin of the *Tigris* during the latter part of its course. On the river itself stood NINUS, Nineveh, the metropolis of the Assyrian Empire. The site and vicinity of this ancient city have been the scene of recent excavations and discoveries, which promise to throw light upon the early records of our race. A little eastward were *Gaugamēla* and *Arbēla*, the scene of the battle with Alexander which sealed the fate of Darius and of the Persian monarchy.

4. BABYLONIA and CHALDAEA occupied the lower part of the Basin of the Euphrates down to its junction with the Tigris, and onward to its mouth in the *Sinus Persicus*. The most noted localities were the following: on the Euphrates, and bisected by it,

BABYLON, one of the most renowned among the cities of remote antiquity. In the latest period of its annals, it was the scene of the death of Alexander the Great. Farther up the river was the plain of *Cunaxa*, where the younger Cyrus was defeated and slain by his brother Artaxerxes; and whence, in consequence of that defeat, began the retreat of the Ten Thousand Greeks, described by Xenophon. (MAP 26.)

The Basin of the *Choaspes*, a tributary of the Euphrates, was the country called *Susiana*, from its capital SUSA, on the river itself.

East of Assyria is Media.

AFRICA.—(MAP 23.)

THE northern coast of Africa extends westward about 2000 miles, from the frontiers of Egypt to the Pillars of Hercules, that is, from long. 25° east, to 6° west: bounded on the north by the Mediterranean; on the south by the deserts of Libya and Sahăra, and by the mountain range of ATLAS. Mauritania Tingitana stretches further to the southwest, beyond the Pillars of Hercules, to where the Atlas M. approaches the Atlantic Ocean.

As we advance westward from *Alexandria*, we arrive at *Paraetonium*, the frontier town of Egypt, two degrees south of which is the most famed of the *oases* which rise like islands, at rare intervals, out of the ocean of arid sand that stretches across the continent of Africa. In this *oasis* was the Temple of Jupiter Ammon, which Alexander the Great went to consult. Returning to the coast, we meet with nothing of classical interest except the *Catabathmus*, or great declivity, which Sallust improperly describes as the boundary between Egypt and Africa, till we reach *Cyrēne*. In the latter days of Greece, *Cyrēne* was a flourishing colony, where art and philosophy were cultivated; but at the present day not a vestige of it remains. Farther along, *Berenīce* is mentioned as a town near which were the Gardens of the *Hesperīdes;* but Virgil places them in *Mauritania*. This brings us successively to the shallows and whirlpools called *Syrtes, major* and *minor*. Near the *Syrtis minor* was the Lake *Tritōnis*, obscurely connected with the mythological history of Minerva, who is often called Tritonia Virgo.

From this point commences a region of great natural fertility, which was long the 'granary' of Rome, and rich in historical recollections. First, we have Africa *propria*, the proper domain of CARTHAGO, (Carchedon,) the great rival of ROME; and twenty-seven miles west, on the *Bagrădas*, was *Ŭtĭca*, where the second Cato, rather than submit to Caesar, put a period to his life, and hence he is distinguished from Cato Major by the epithet *Uticencis*. In the interior is *Zama*, where the elder Scipio defeated Hannibal. We then enter *Numidia*, the country of Jugurtha, and the scene of the first exploits of Metellus *Numidicus*, which prepared the way for Marius to finish the war and carry Jugurtha prisoner to Rome. The last western division of this African coast was *Mauritania*, the kingdom of Bocchus and of Juba; bounded on the N. by the Mediterranean, on the W. by the Atlantic, and on the S. by the lofty range of Mt. *Atlas*, which protects it from the encroachments of the ocean of sand that lies beyond. As we approach the Atlantic, we come in sight of *Abŷla* (Rock of Ceuta) and *Calpe* (Rock of Gibraltar), the two Pillars of Hercules, on opposite sides of the *Fretum Herculeum*.

GENERAL OBSERVATIONS ON NORTHERN AFRICA.

The two most remarkable features of this country are, the Great Desert, and the mountain range of Atlas. The former, the largest continuity of barren surface in the known world, extends, under different names, from the shores of the Atlantic to the banks of the Nile, interrupted only by a few *oases*.

The mountain range of ATLAS, which is the northern boundary of the desert called Sahăra or Zaara, stretches from Fezzan to the Atlantic. It rises in successive terraces from the most northern, which does not exceed 580 or 600 yards in height, to the farthest south, which, if it be covered with perpetual snow in lat. 32°, as some travellers affirm, cannot be less than 11,000 feet high. The lower elevations are calcareous; and among them was found the Numidian or Gaetulian marble, an article of luxury in great request among the Romans. The successive gradations are connected by transverse branches running north and south, among which are plains and valleys, watered by streams without issue, and constituting the 'Country of Dates.' Atlas extends eastward from the Atlantic to the *Regio Syrtica*, forming a bulwark against the moving sands of the southern desert.

The streams that descend from the northern side of Atlas water that belt of land, from 60 to 160 miles broad, which was long the granary of the Roman empire, and is now the country of Tunis, Algiers, and Morocco.

AEGYPTUS.—(MAP 24.)

EGYPT is the north-east portion of the great peninsular continent of AFRICA, situated between the Tropic of Cancer (23° 30′) and 31° 30′ N. latitude, and between 30° and 35° E. longitude.

There is perhaps no part of the world, out of Italy and Greece, to which allusion is more frequently made by the poets and orators of antiquity than to Egypt; but no ancient writer who is not a professed geographer goes much into detail, or mentions more than one or two of its towns and localities. The singular nature of the country, the immemorial existence of the pyramids, the dim traditions of a very remote antiquity, the absence of rain, the mighty cataracts and periodical inundations of the river, and, above all, the unexplored and, as the ancients thought, inexplorable fountain-head of the Nile—all combined to throw a charm of sublimity and interest over the whole.

Of the towns so thickly planted on the banks of the Nile, we only mention *Memphis*, on the left bank of the Nile, with the pyramids in its immediate neighborhood. Fifteen miles farther down, the Nile separated into different channels, by all of which its waters found their way to the sea. Of these channels the ancients enumerated seven: the most noted are the two extreme ones, the *Ostium Canopĭcum* W. and *Pelusiăcum* E. These two diverging branches, with the sea-coast line between them, form the sides and base of the triangular space Delta, so called from its resemblance to the capital form of that letter in the Greek alphabet; and by these two channels alone the water of the Nile is now discharged. Twelve miles west from the Canopic embouchure was *Alexandrĭa*, so named after Alexander the Great, who founded it on his way back from the Oasis and Temple of Jupiter Ammon—a great city in ancient times, as it is now under the same name. (MAP 26.)

The annual overflow of the Nile, and the deposit by this of a rich stratum of earthy matter, was the chief cause of the great fertility of Egypt. There were artificial canals, sluices, and a large receptacle called Lake *Moeris*, for the distribution of the water. *Arsinoe* was the capital of the richest portion of Egypt, and near it was the celebrated *Labyrinth*.

GERMANIA.—(MAP 25.)

GERMANIA, in the most extended sense of the term, reached from the Alps to the North and Baltic Seas, and from the Rhine to the Vistula. Viewed physically, this vast parallelogram may be divided into two nearly equal portions—of which the southernmost comprises the great valley of the Danube, and the other is watered by the rivers which flow into the northern seas. We have spoken already of the tribes between the Danube and the Alps, and consider here only the other part.

Of mountains, we find, besides the *Alps*, *the Jura*, Mt. *Abnŏba*, or the Black Forest, the *Montes Sudeti*, or Riesengebirge, and the Carpates M. From the Jura to the Carpathians, that is, from the Rhine to the sources of the Vistula, this northern range was covered in ancient times by a vast forest, under the general name of the *Silva Hercynia*, which, according to Caesar, extended sixty days' journey in length. Its breadth was, in some parts, nine days' journey. From its northern flanks issued the waters of the *Moenus* (Main) and *Nicer* (Neckar), which fall into the Rhine—of the *Amisia*, (Ems,) *Visurgis*, (Weser,) *Viadrus*, (Oder,) and *Vistula*, (Weichsel). The *Albis*, (Elbe,) rising in the Sudeti Montes, and receiving the *Sala* or Saale on the left, divided ancient Germany north of the Danube into two nearly equal portions, east and west.

The chief political divisions of Germania *north* of the Danube were these: of the tribes adjacent to the Danube, the principal were the *Quadi*, the *Marcomanni*, and the *Hermunduri*. All these, together with the *Suevi*, (who formerly lived in the eastern parts of Germany—in later times, in the south-western,) are comprised under the general name of *Hermiones*. The *Istaevones* inhabited the western regions bordering on the Rhine, and the *Ingaevones* occupied the low countries from the mouth of that river to the Cimbric Chersonesus. The *Lygii* seem to have been a considerable people, between the Viadrus and the Vistula.

Between the Rhine and the North Sea we find the *Frisii:* their country was intersected by a canal made by Drusus, which carried a portion of the waters

of the Rhine into the *Lacus Flevo* (now Zuyder Zee). The channel of Drusus is now the Yssel. North-west of the Frisii were the *Chauci:* beyond the mouth of the Elbe were the *Angli*, *Saxones*, and *Cimbri*—the two first of whom crossed over in a later time into Britain. South of the Chauci were the *Angrivarii* and *Cherusci*, who, under *Arminius*, overthrew Varus and his three legions in the *Silva Teutobergiensis*, near the sources of the Lippe and Ems.

Ascending the Rhine from the coast of the Frisii, we arrive at the *Bructeri*, on the Yssel, and the *Marsi*, on the Lippe. The *Usipetes* and *Tenctheri* were driven across the Rhine by more powerful neighbors. On the *Luppia*, (Lippe,) the *Rura*, (Ruhr,) and *Sigus*, (Sieg,) lived the *Sicambri*. The *Mattiaci* lay between the Sieg and the *Moenus*, (Main,) and occupied the *Mons Taunus*. Southward from hence, the district between the Rhine, the Main, and the Upper Danube, was called by the Romans *Agri Decumātes*, from the tithe which they had to pay to the Romans. In this region we find afterward the *Alemanni*, which was probably only a new league of the old tribes of these regions. Behind the Sicambri, about the sources of the Visurgis, lay the *Chatti*, (Hessians,) a tribe of the Hermiones.

Passing eastward from the valley of the Upper Rhine, we come to the Hermunduri: east of them, on the bank of the Danube, were the *Narisci*, about Ratisbon: north-east of these, the *Boii*, or Boiohemi, in Bohemia, whose country was seized by the *Marcomanni*. North-east of them were the *Osi*, *Gothini*, and *Buri*, in Silesia: north-west of whom were the *Marsigni*, and farther to the north-west, the *Semnones*.

Among the Lygian tribes between the Viadrus and Vistula, we mention the *Arii*, *Helvecones*, *Manimi*, *Elisii*, and *Naharvali*.

On the shores of the Baltic, and to the south of it, we find Vandal tribes—as the *Varini*, *Rugii*, *Lemovii*, *Reudigni*, and the *Langobardi*.

The Baltic Sea was known to the Romans as *Sinus Codānus*, or *Mare Suevicum*. Tacitus mentions the *Suiones* and *Sitones* (in Sweden and Norway). All the country east of the Vistula was comprised under the name of *Sarmatia*.

THE WORLD

according to Homer (B.C. 900)

THE WORLD

according to Hecataeus (about B.C. 500)

THE WORLD according to DEMOCRITUS ABOUT B.C. 300.

WESTERN EUROPE according to STRABO

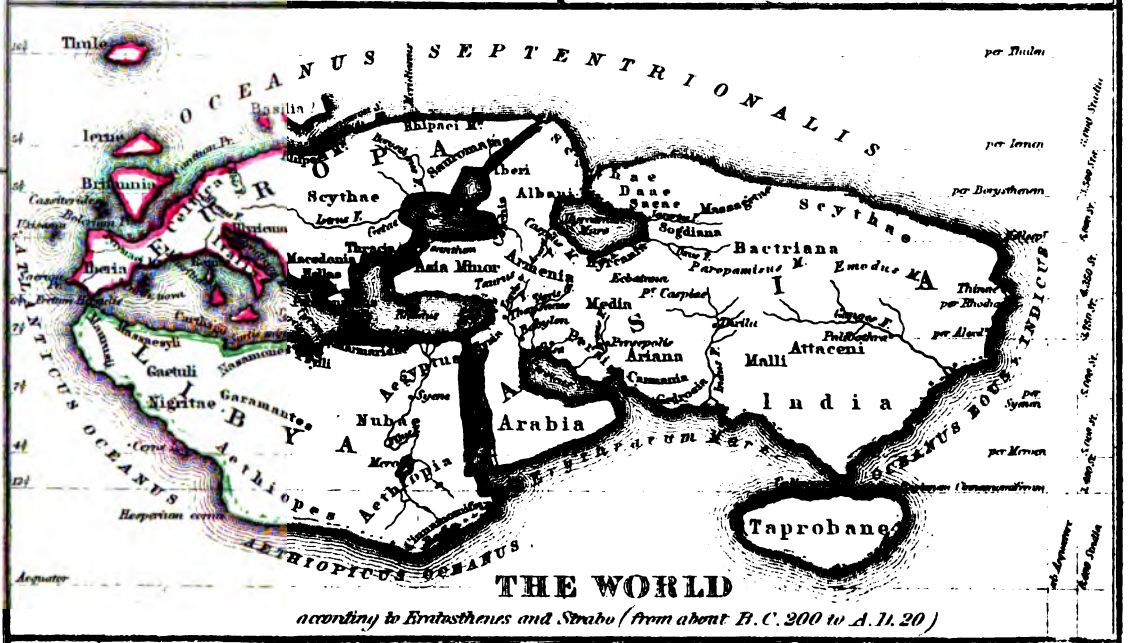

THE WORLD

according to Eratosthenes and Strabo (from about B.C. 200 to A.D. 20)



THE WORLD

according to Herodotus (about B.C. 440)

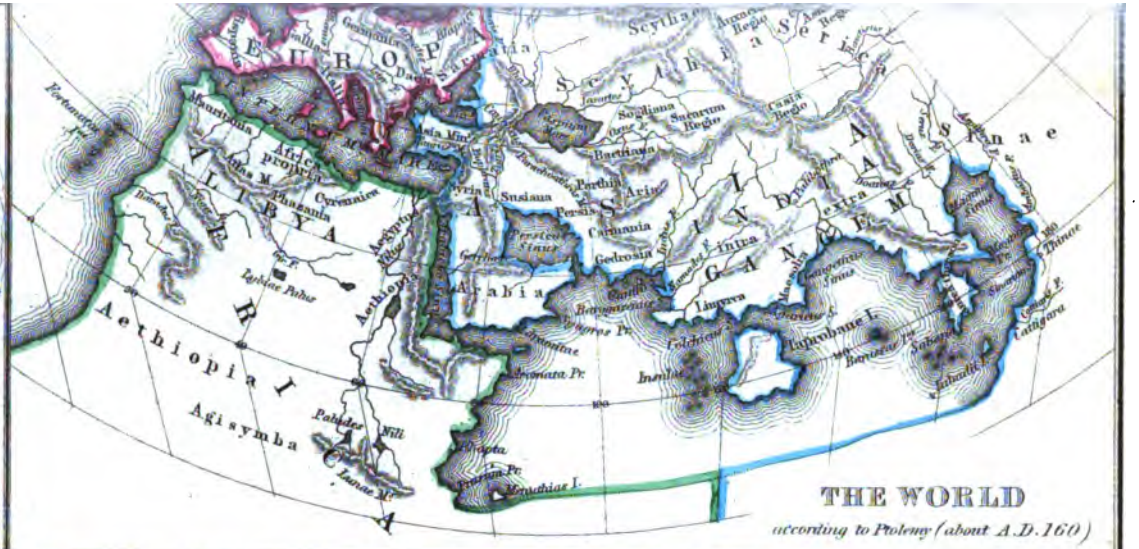

THE WORLD

according to Ptolemy (about A.D. 160)

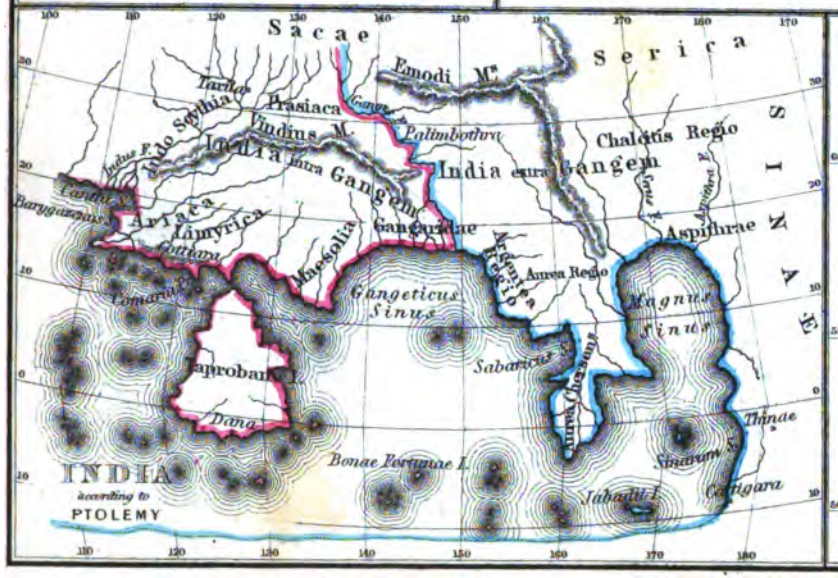

INDIA

according to

PTOLEMY

BRITAIN

according to

PTOLEMY

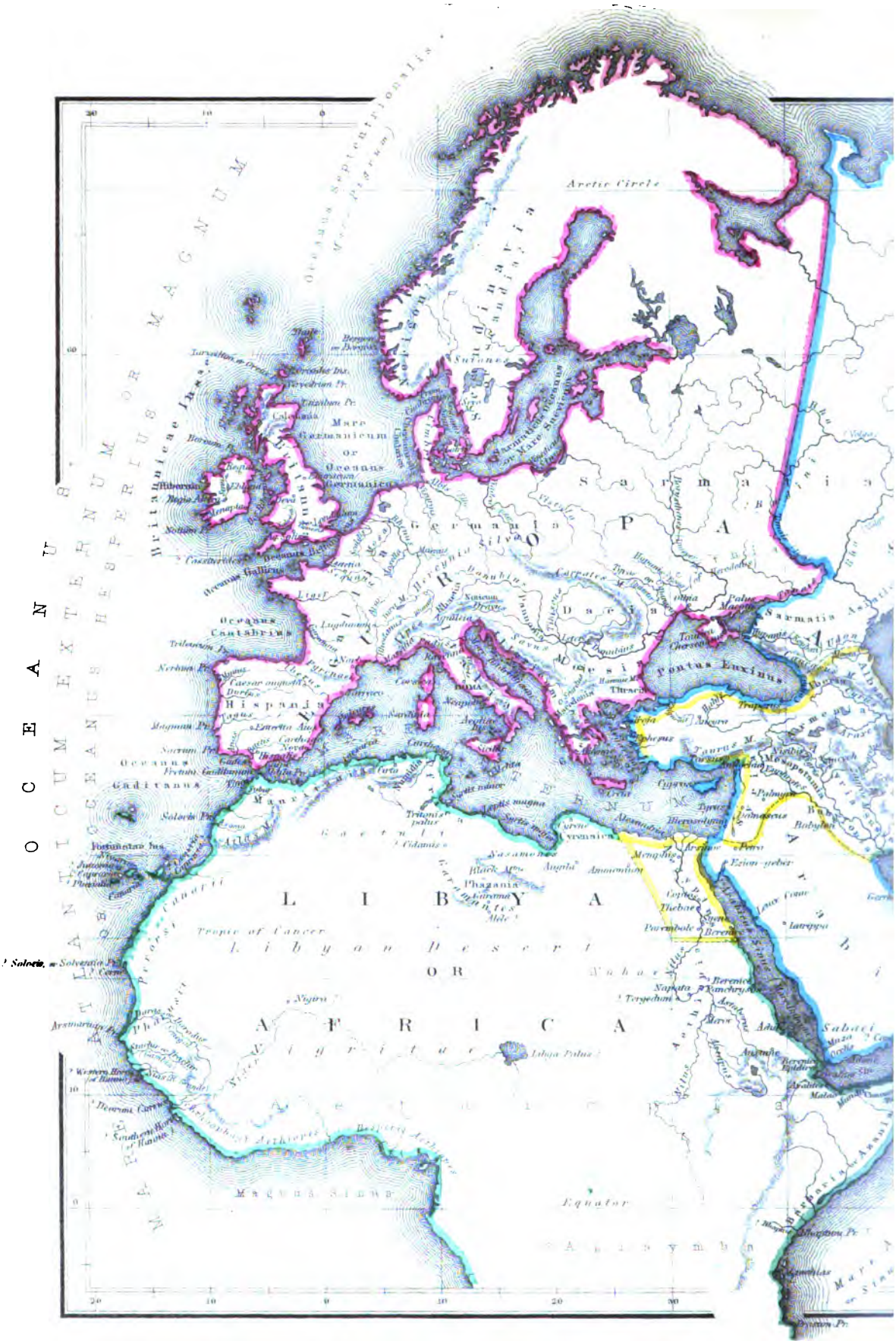
Arctic Circle
Tropic of Cancer
Equator
Libyan Desert
Mare Germanicum
Oceanus Germanicus
Oceanus Cantabricus
Oceanus Gallicus
Oceanus Gaditanus
Hispania
Gallia
Germania
Sarmatia
Pontus Euxinus
Thracia
Cyrenaica
Phazania
Black Mts.
Magnus Sinus
Sabaei
Solonia
Solonia Pr.

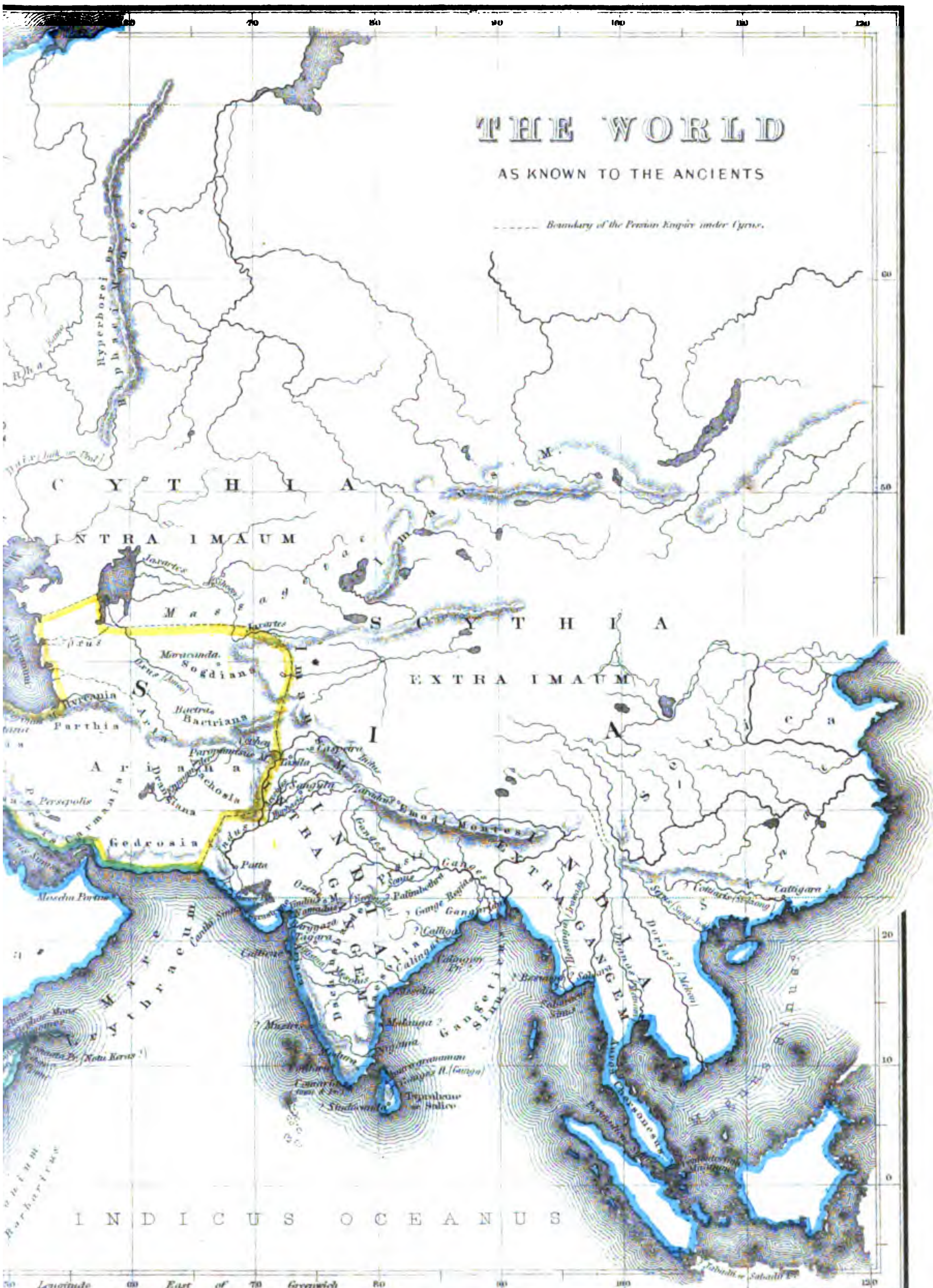
THE WORLD
AS KNOWN TO THE ANCIENTS
Boundary of the Persian Empire under Cyrus.
INTRA IMAUM
SCYTHIA
EXTRA IMAUM
Sogdiana
Bactriana
Parthia
Ariana
Persepolis
Gedrosia
Persis
Maracanda
Jaxartes
Oxus
Indus
Patta
Ganges
Ganges Regia
Palimbothra
Taprobane
Mare Erythraeum
INDICUS OCEANUS
Cattigara
Longitude
East
of
Greenwich

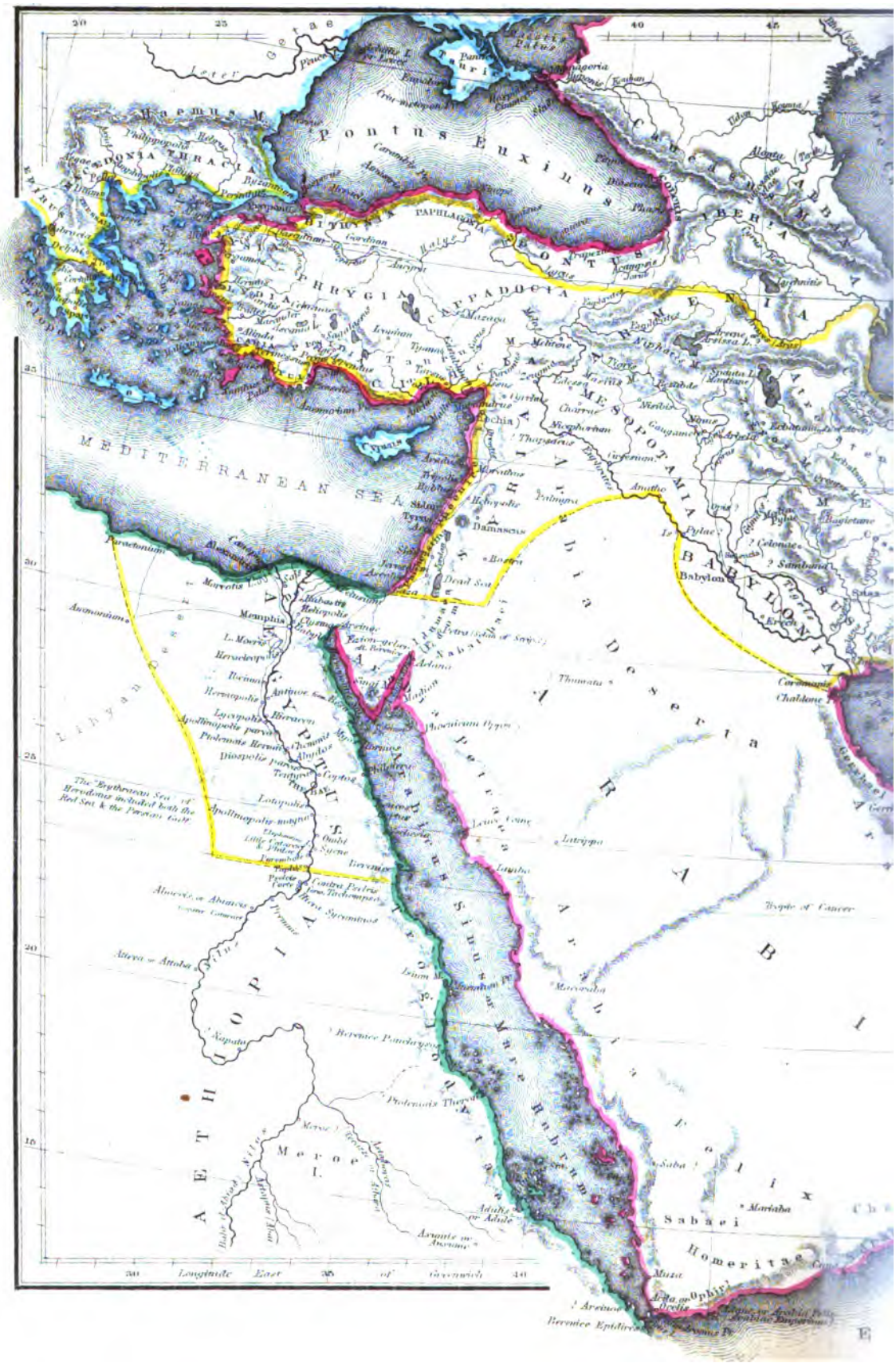
Pontus Euxinus
MEDITERRANEAN SEA
Haemus M.
PHRYGIA
CAPPADOCIA
PAPHLAGONIA
BITHYNIA
Cyprus
Damascus
Dead Sea
Memphis
Babylon
Ctesiphon
Chalcedon
Byzantium
Philippopolis
Thessalonica
Delphi
Athens
Sparta
Tyre
Sidon
Jerusalem
Jericho
Petra
Alexandria
Paraetonium
Ammonium
Thebes
Hermopolis
Heracleopolis
Apollinopolis parva
Diospolis parva
Coptos
Berenice
Adulis
Axume or Axuma
Meroe I.
Saba
Mariaba
Sabaei
Homeritae
Musa
Arsinoe
Berenice Epidires
Berenice Pancharsos
Ptolemais Theron
Leucippa
Laeba
Thamata
Chaibone
Mareotis L.
Lake Tsana
Dogs of Cancer
Longitude East of Greenwich

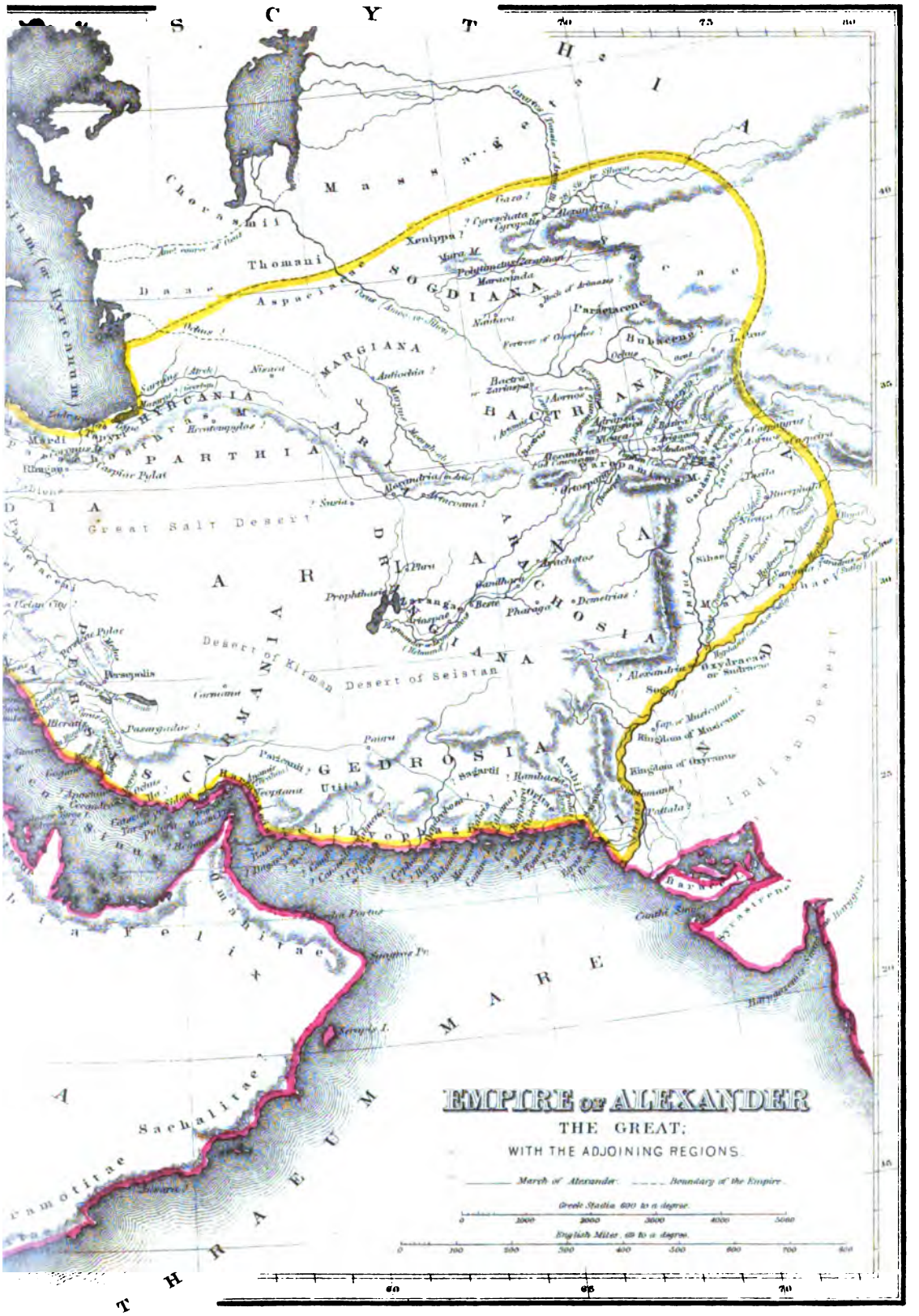
EMPIRE OF ALEXANDER
THE GREAT;
WITH THE ADJOINING REGIONS.
March of Alexander.
Boundary of the Empire.
Greek Stadia 600 to a degree.
English Miles 69 to a degree.
Great Salt Desert
Desert of Kirman
Desert of Seistan
Indian Desert
Thomani
Aspacianae
SOGDIANA
MARGIANA
BACTRIANA
PARTHIA
ARIANA
ARACHOSIA
GEDROSIA
Persepolis
Bactra
Alexandria
Prophthasia
Phrada
Demetrias
Bubacene
Paraetacene
Sogdiana
Indus
Hydraeus or Sudrus
Kingdom of Musicanus
Kingdom of Oxyrtanus
Barbarene
Sachalitae
Ichthyophagi
Mare Erythraeum
Mare Caspium
Mare Indicum

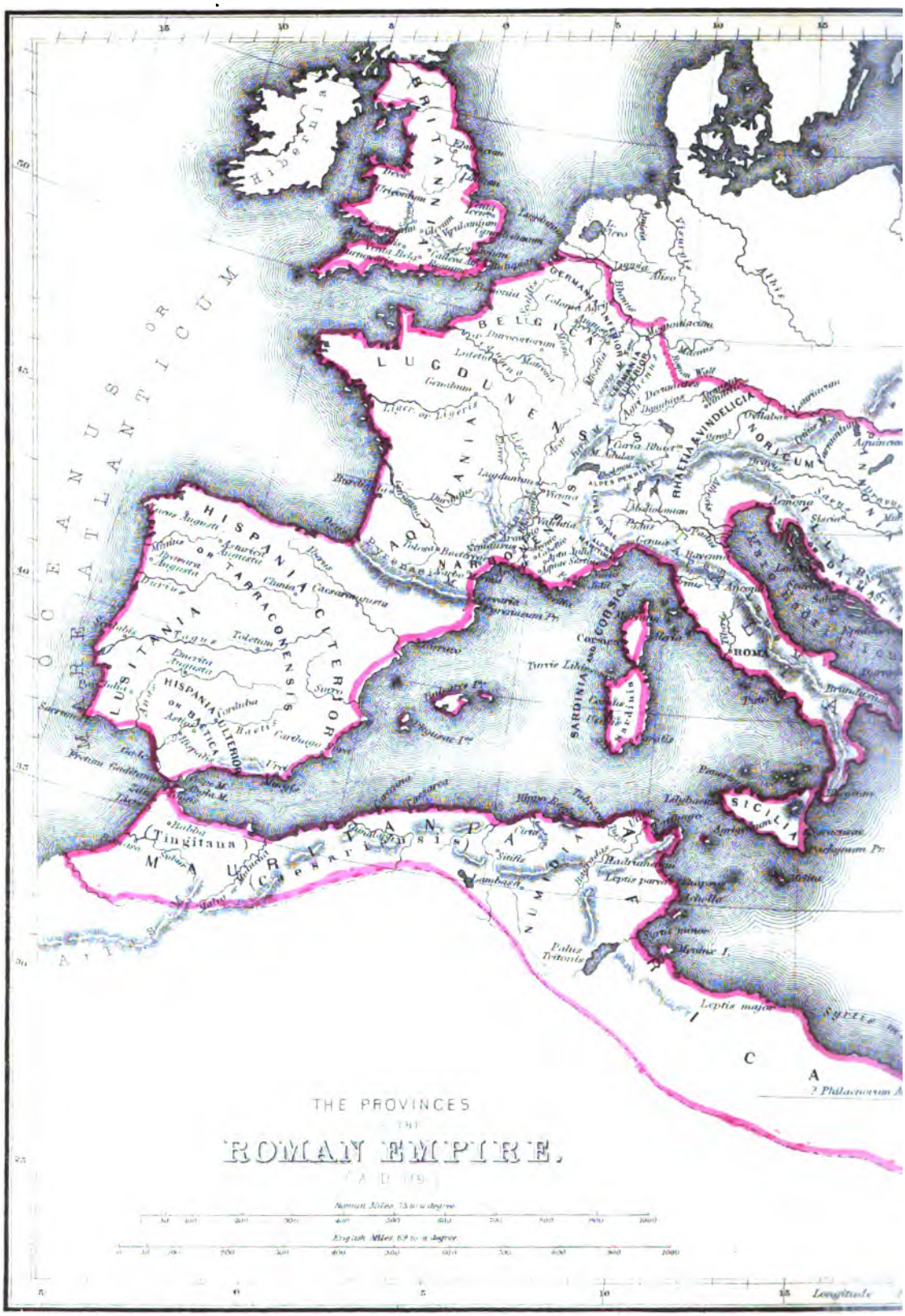
THE PROVINCES
ROMAN EMPIRE.
Roman Miles 75 to a degree
English Miles 69 to a degree
Longitude
HIBERNIA
BRITANNIA
GERMANIA
BELGICA
LUGDUNENSIS
AQUITANIA
NARBONENSIS
HISPANIA CITERIOR
HISPANIA TARRACONENSIS
LUSITANIA
HISPANIA ULTERIOR BAETICA
MAURETANIA TINGITANA
MAURETANIA CAESARIENSIS
NUMIDIA
AFRICA
SARDINIA
CORSICA
SICILIA
ITALIA
ROMA
RHAETIA
VINDELICIA
NORICUM
PANNONIA
MOESIA
DACIA
THRACIA
MACEDONIA
GRAECIA
ASIA
OCEANUS ATLANTICUS
MARE MEDITERRANEUM
Tingitana
Leptis major
Leptis parva
Syrtis minor
Syrtis
Palus Tritonis
Hermae I.
Sicilia
Sardinia
Corsica
Baleares
Gades
Tarraco
Toletum
Emerita Augusta
Corduba
Hispalis
Carthago
Massilia
Narbo
Tolosa
Burdigala
Lugdunum
Genabum
Lutetia
Bononia
Gesoriacum
Londinium
Eburacum
Colonia Agrippina
Mogontiacum
Augusta Vindelicorum
Vindobona
Carnuntum
Aquileia
Ravenna
Genua
Pisae
Ancona
Brundisium
Tarentum
Neapolis
Syracusae
Panormus
Lilybaeum
Carthago
Cirta
Sitifis
Lambaesis
Hadrumetum
Utica
Cyrene
Apollonia
Thessalonica
Byzantium
Nicomedia
Nicaea
Ephesus
Smyrna
Tarsus
Antioch
Palmyra
Jerusalem
Alexandria
Memphis
Thebae
Philadelphia
Philacianum
Rhenus
Danubius
Tiberis
Nilus
Euphrates
Tigris
Indus
Ganges
Caspium Mare
Pontus Euxinus
Sinus Persicus
Mare Rubrum
Sinus Arabicus
Sinus Gallicus
Sinus Ligusticus
Sinus Adriaticus
Sinus Tyrrhenus
Sinus Siculus
Sinus Syrticus
Sinus Carthaginensis
Sinus Gaditanus
Sinus Cantabricus
Sinus Aquitanicus
Sinus Britannicus
Sinus Cimbricus
Sinus Codanus
Sinus Venetus
Sinus Ionicus
Sinus Cretaticus
Sinus Cilicius
Sinus Pelusiacus
Sinus Arsinoites
Sinus Cyrenaicus
Sinus Tingitanus
Sinus Numidicus
Sinus Mauretanicus
Sinus Hispanicus
Sinus Lusitanicus
Sinus Aquitanicus
Sinus Britannicus
Sinus Cimbricus
Sinus Codanus
Sinus Venetus
Sinus Ionicus
Sinus Cretaticus
Sinus Cilicius
Sinus Pelusiacus
Sinus Arsinoites
Sinus Cyrenaicus
Sinus Tingitanus
Sinus Numidicus
Sinus Mauretanicus
Sinus Hispanicus
Sinus Lusitanicus

4.

Vistula
Borysthenes
Tanais
Rha
Hypanis
Tyras
Olbia
D A C I A
Napoca
Apulum
Sarmizegetusa
Danubius or Ister
Tomi
M O E S I A
THRACIA
Hebrus
Abdera
Philippi
Byzantium
Chersonesus Taurica
Pontus Euxinus
Dioscurias
Sinope
Amisus
PONTUS POLEMONIACUS
BITHYNIA & PONTUS
Ancyra
Halys
Zela
Lycus
Sangarius
Cyzicus
Synnada
Apamea Cibotus
Laodicea
Sagalassus
Termessus
Tlos
LYCIA
Hermus
Maeander
Antiochia
Tyana
Mazaca or Caesarea
Tarsus
Seleucia
COMMAGENE
Edessa
Nisibis
Carrhae
Singara
Cyrus
Araxes
A R M E N I A
Mare Caspium or Hyrcanum
M E S O P O T A M I A
A S S Y R I A
Ctesiphon
Site of Babylon
Euphrates
Palmyra
Damascus
Bostra
Petra
CYPRUS
Tyrus
Ptolemais
Caesarea
CRETA
CYRENAICA
Cyrene
Delta
Arsinoe
Ammonium
Augila
Oasis
Syene
Philae
Berenice
of Greenwich

BRITANNIA
Roman Miles
English Miles
OCEANUS GERMANICUS
OCEANUS HIBERNICUS
IERNE OR HIBERNIA
MAXIMA CAESARIENSIS
Victoria
Lindum
Alauna
Coria
Vindomora
Epidium Prom.
Berigonium
Novantum Pr.
Leucopibia
Mona
Deva
Uriconium
Bremenium
Habitancum
Vindolana
Vindomora
Vinovia
Isurium
Praetorium
Galacum
Alone
Ambleside
Lancaster
Coccium
Mediolanum
Manucium
Mamucium
Manchester
Condate
Legeolium
Lindum
Danum
Petuaria
Ocellum Prom.
Cantiacorum Sinus
Danum Sinus
Ituna Aest.
Tuesis Aest.
Sabrina Aest.
Setantiorum Portus
Belisama Aest.
Mona (or Toelina)

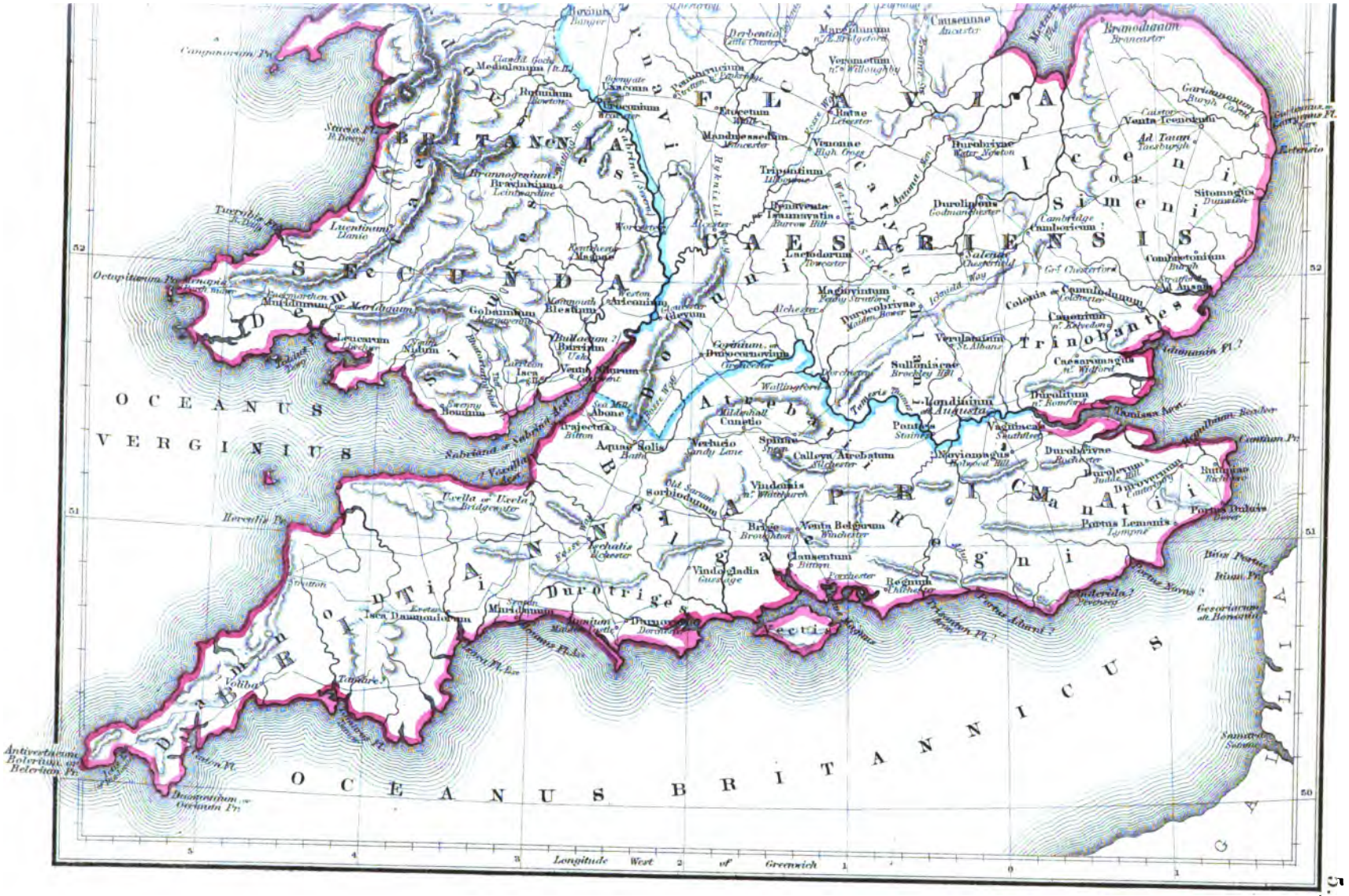
OCEANUS BRITANNICUS
OCEANUS VERGINIUS
BRITANNIA
FLAVIA CAESARIENSIS
SECUNDA
DUMNONII
DURNOVARIA
BELGAE
ATREBATES
CATUVELLANI
TRINOBANTES
CANTII
ICENI
SIMENI
DUROTRIGES
Longitude West of Greenwich

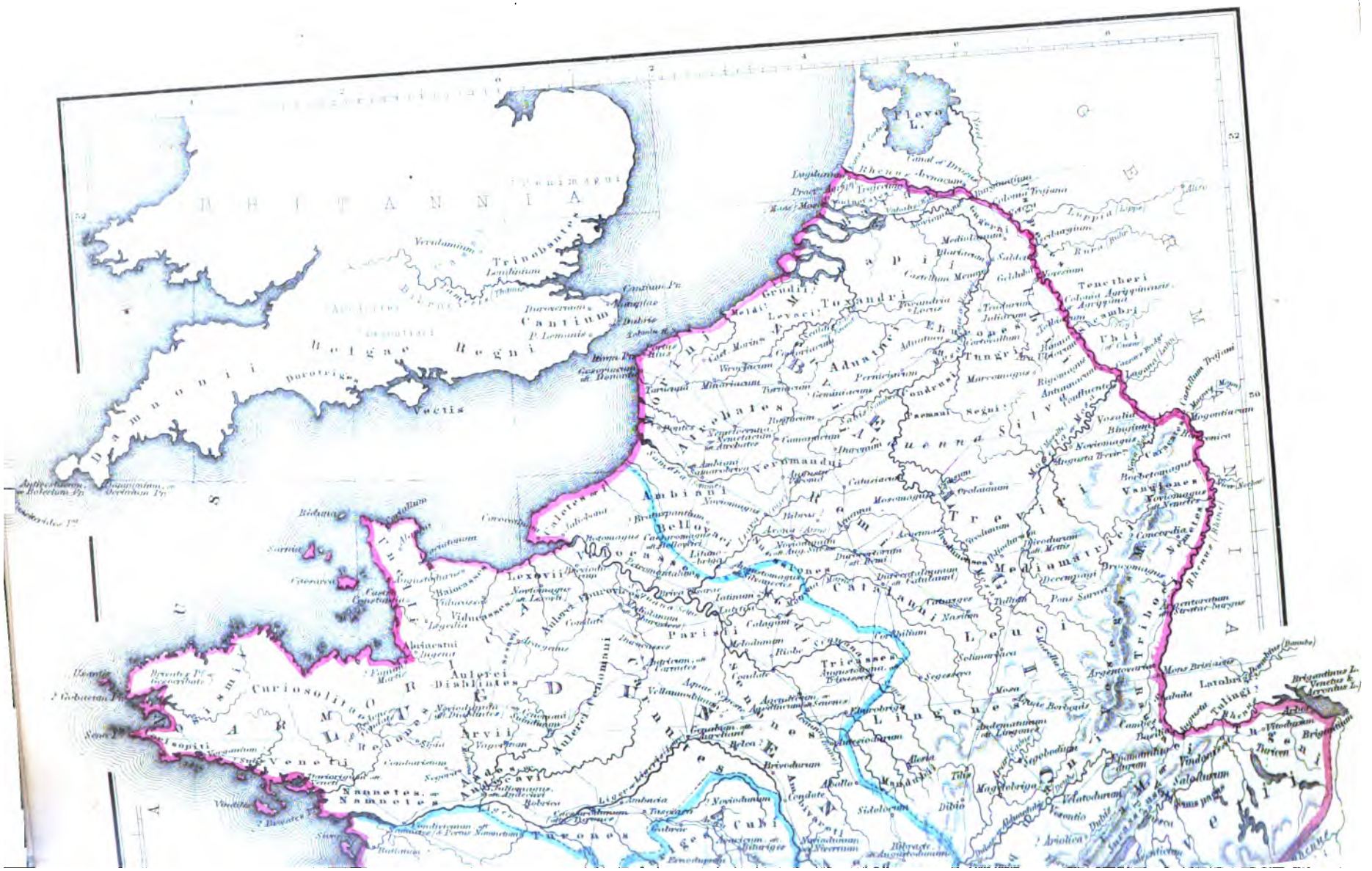
BRITANNIA
Belgae Regni
Vectis
Cantium
Trinobantes
Damnonii
Durotriges
Flevo L.
Batavi
Tungri
Tencheri
Ubii
Treveri
Mediomatrici
Leuci
Lingones
Sequani
Helvetii
Aedui
Ambiani
Bellovaci
Parisii
Lexovii
Aulerci Diablintes
Curiosolitae
Arvii
Veneti
Namnetes
Pictones
Cubi
Latobrigi
Tulingi
Vindonissa
Salodurum
Brigantium
Brigantinus L.
Venetus L.
Arbon
Argentovaria
Mons Brisiacus
Rhenus
Mosa
Sequana
Liger
Garumna
Tarnis
Mosella
Sarnia
Vedra
Oceanus Britannicus
Oceanus Gallicus
Mare Germanicum

Pictones
Pictavi
Santones
Petrocorii
Vivisci
Burdigala
Vasates
Tolosa
Narbo
Sordones
Sordi
Pyrenaeum Prom.
Cantabri
Vaccones
Vardulli
Lacetani
HISPANIA
Gallicus Sinus
GALLIA
Massilia
Aquae Sextiae
Arelate
Nemausus
Vienna
Augustodunum
Lugdunum
Cenabum
Gergovia
Avaricum
Lutetia
Bibracte
Alesia
Genava
Helvii
Vellavi
Centrones
Medulli
Ocean
Roman Miles
Gallic Leagues
English Miles
Longitude East of Greenwich

6.

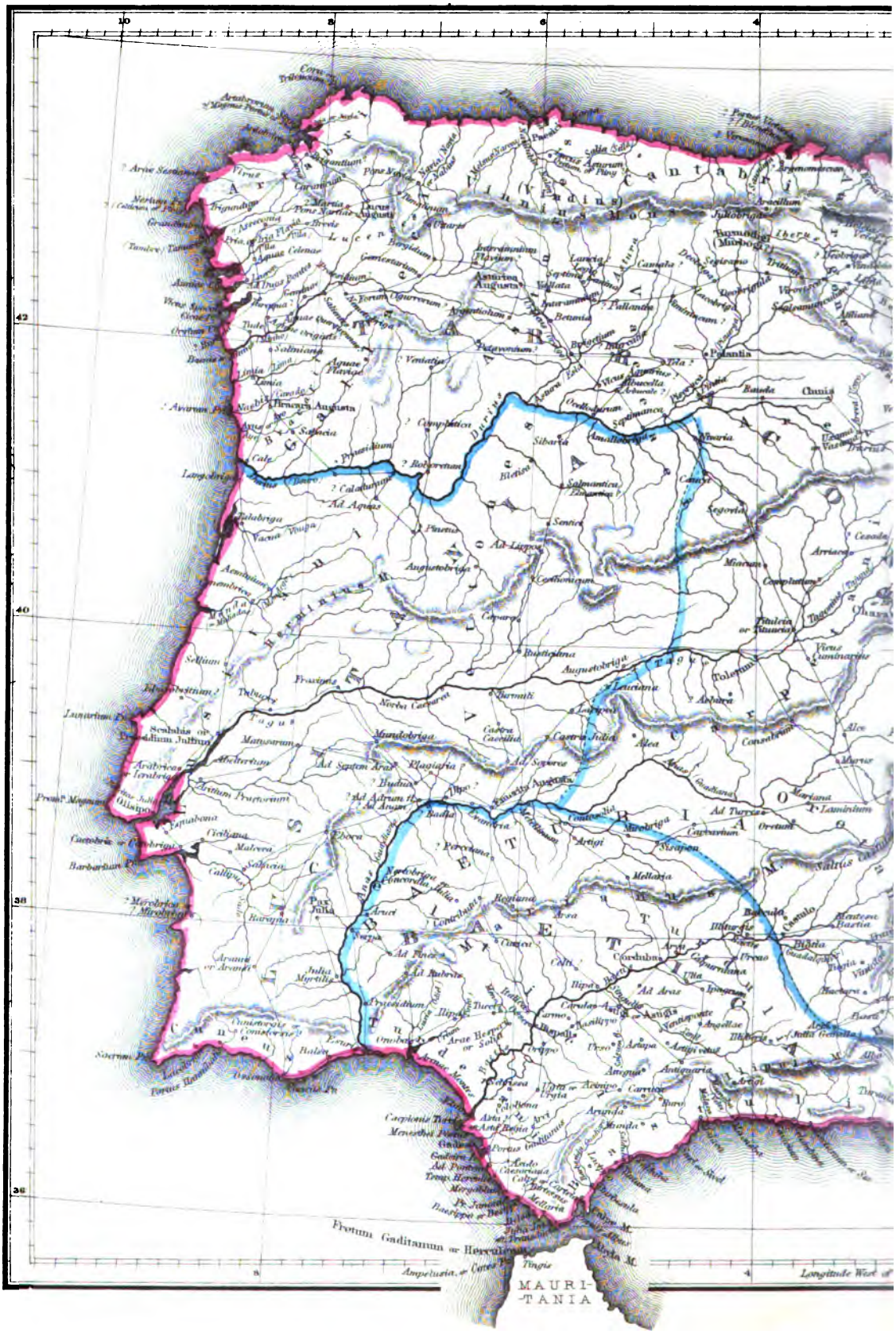
Fretum Gaditanum or Herculaneum
MAURI-
-TANIA
Longitude West of
Olisipo
Scabilis or Praesidium Julium
Pax Julia
Emerita Augusta
Caesaraugusta
Pompelo
Asturica Augusta
Legio VII Gemina
Legio IV Macedonica
Legio X Gemina
Legio VI Victrix
Legio I Adiutrix
Legio II Augusta
Legio VII Gemina
Legio IV Macedonica
Legio X Gemina
Legio VI Victrix
Legio I Adiutrix
Legio II Augusta

HISPANIA.
GALLIA
Gallicus Sinus
Mare Balearicum
BALEARES INSULAE OR GYMNESIAE
Balearis Major or Columba
Balearis Minor or Nura
PITYUSAE INSAE
Sucronensis Sinus
Roman Miles
English Miles
Longitude East of Greenwich
Greenwich

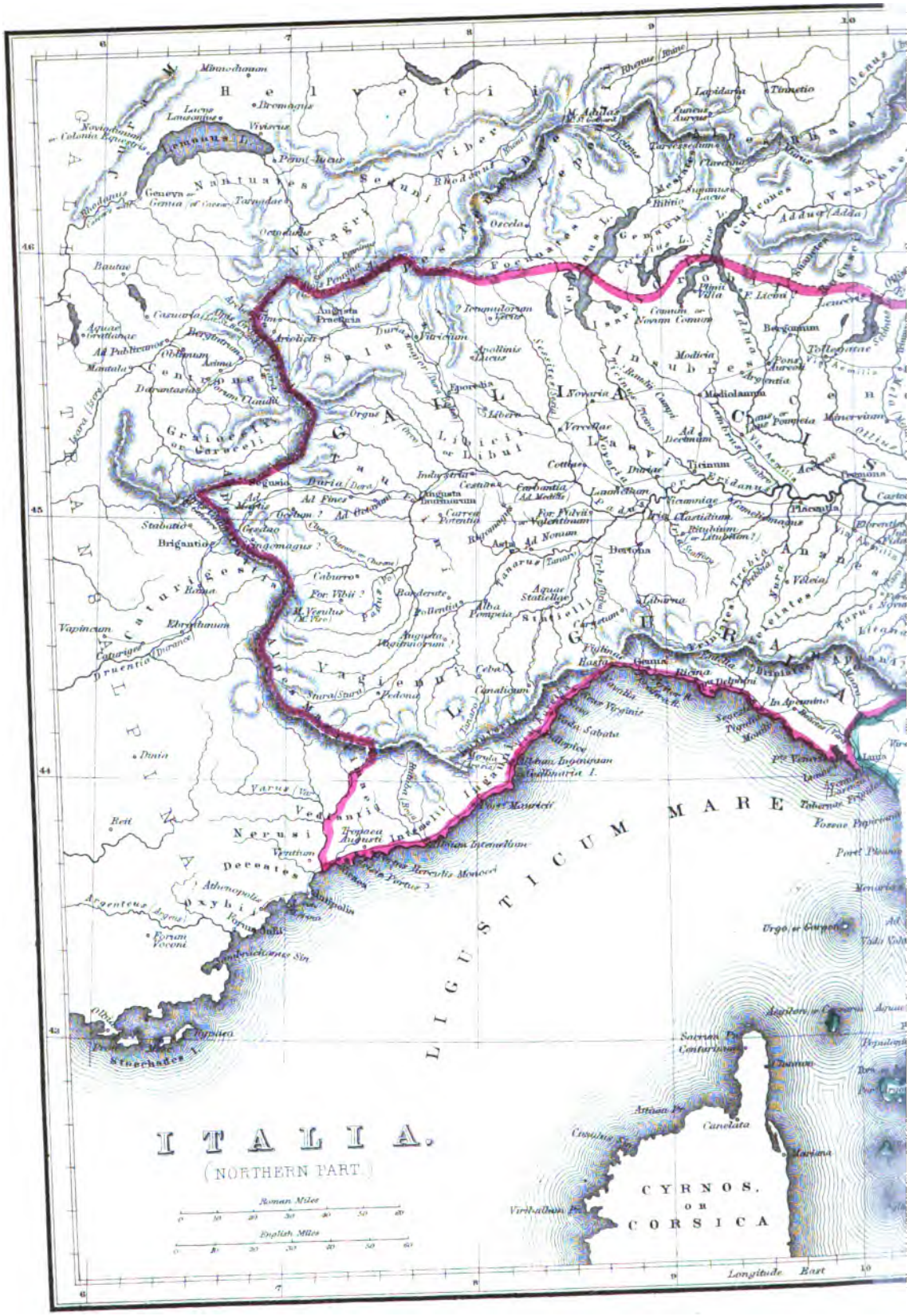
ITALIA.
(NORTHERN PART.)
Roman Miles
English Miles
Longitude East
LIGUSTICUM MARE
CYRNOS, or CORSICA
Helvetii
Insubres
Cenomani
Ligures
Vagienni
Nerusi
Pecates
Oxybii
Genua
Mediolanum
Ticinum
Placentia
Bononia
Ravenna
Ariminum
Pisae
Luna
Tarquinii
Ostia
Tibur
Roma
Ostia
Ancona
Aquileia
Tergeste
Ebrodunum
Vapincum
Caturiges
Dinia
Varus
Reii
Forum Julii
Antipolis
Athenopolis
Argenteus
Stoechades I.
Olbia
Carcelata
Marana
Aleria
Viriballum Pr.
Longitude East

Breuni
Venostes
Athesis (Adige)
Tridentum
Medoaci
Alpes Carnicae
Dravus (Drave)
Savus (Save)
Aquileia
Tergeste
Venetia
Histria
Verona
Ateste
Hadria
Padus
Ravenna
Bononia
Mutina
Parma
Ariminum
Pisaurum
Fanum Fortunae
Ancona
Florentia
Faesulae
Pisae
Arretium
Cortona
Perusia
Clusium
Volsinii
Falerii
Tuder
Spoletium
Interamna
Asculum Picenum
Firmum
Reate
Cosa
Populonium
Volaterrae
Sena Julia
Trasimenus L.
Ad Novas
Picenum
Umbria
Etruria
Gallia
Mare Superum or Hadriaticum
Greenwich

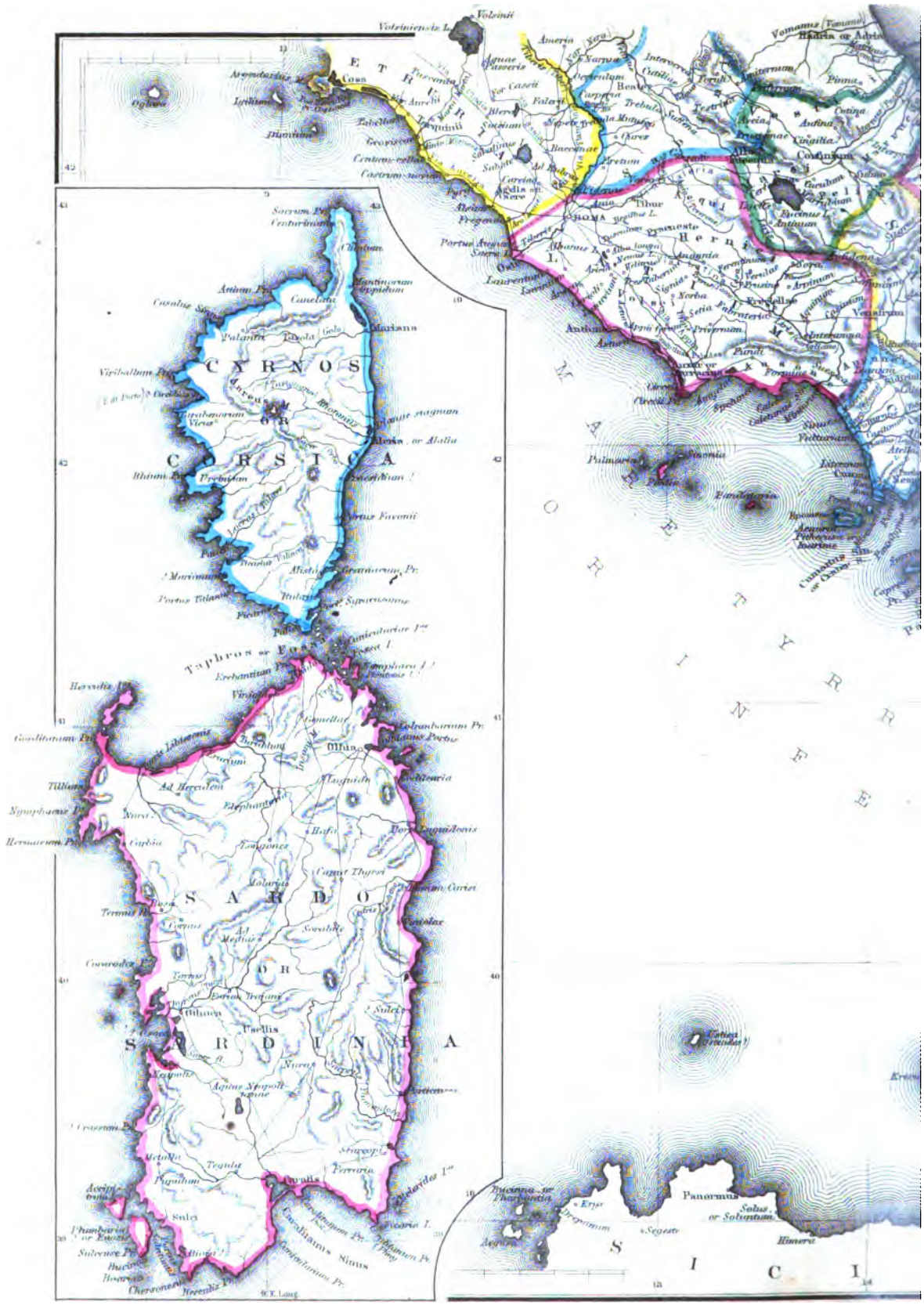
CYRNOS
CORSICA
SARDO
SARDUNHA
S I C I
ROMA
Volsiniensis L.
Panormus
Solus or Solunturn
Segesta
Erix
Himera
Tyrrhenum Mare
Mare Adriaticum
Sinus Cornelianus
Sinus Cocinitanus
Sinus Tyrrhenus
Sinus Gallicus
Sinus Ligusticus
Sinus Adriaticus
Sinus Ionius
Sinus Siculus
Sinus Tarentinus
Sinus Cretensis
Sinus Libyicus
Sinus Cyrenaicus
Sinus Syrtis Major
Sinus Syrtis Minor
Sinus Carthaginensis
Sinus Balearicus
Sinus Gaditanus
Sinus Mauretanicus
Sinus Numidicus
Sinus Tritonis
Sinus Arabicus
Sinus Persicus
Sinus Indicus
Sinus Gangeticus
Sinus Magnus
Sinus Sarmaticus
Sinus Ponticus
Sinus Caspius
Sinus Hyrcanus
Sinus Arabicus
Sinus Persicus
Sinus Indicus
Sinus Gangeticus
Sinus Magnus
Sinus Sarmaticus
Sinus Ponticus
Sinus Caspius
Sinus Hyrcanus

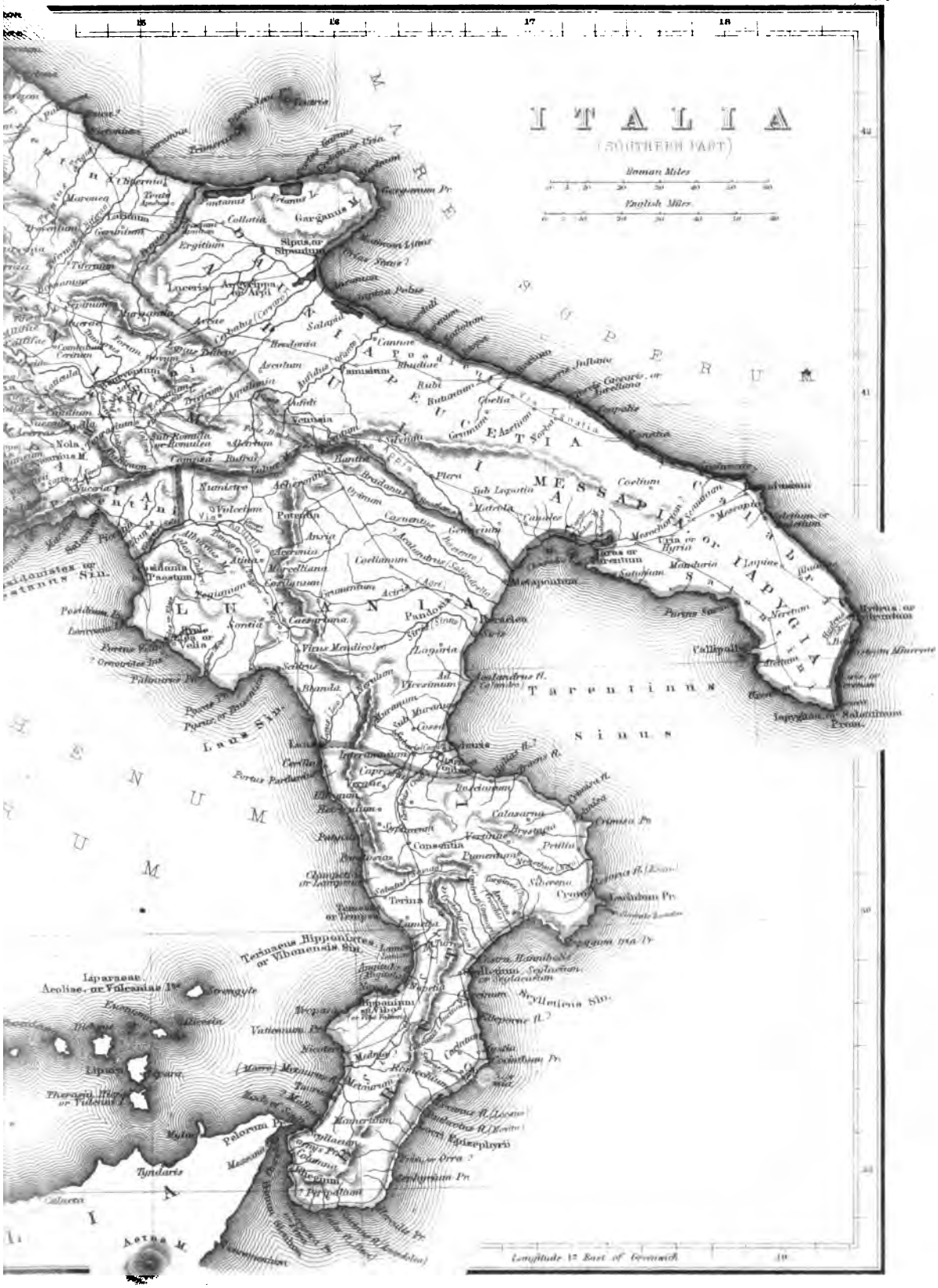
ITALIA
(SOUTHERN PART)
Roman Miles
English Miles
Longitude 12 East of Greenwich
Tarentinus Sinus
Tyrrhenum Mare
Tyndaris
Aetna M.

10.

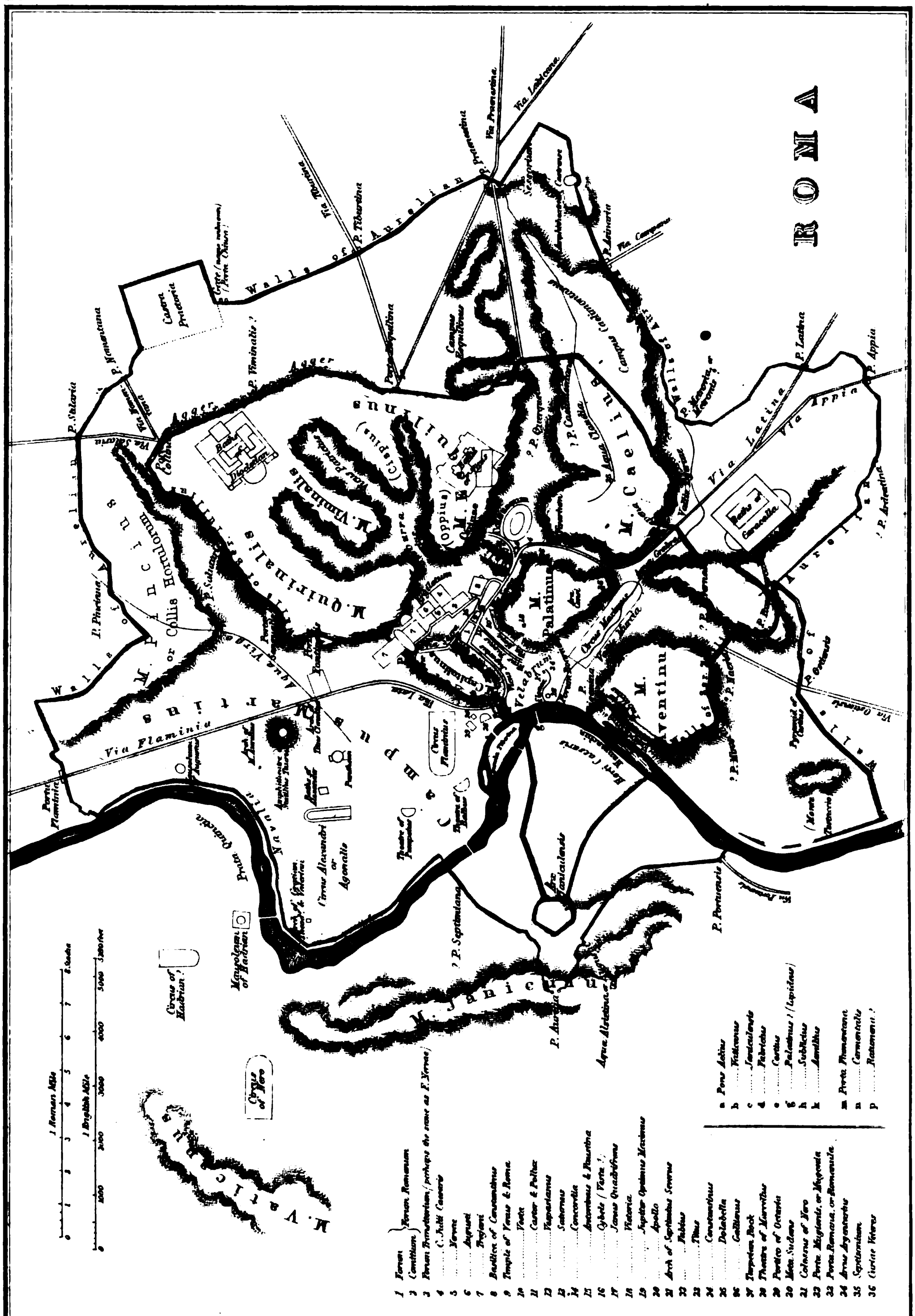
ROMA
Walls of Aurelian
Castra Praetoria
P. Salaria
P. Nomentana
P. Tiburtina
P. Praenestina
P. Latina
P. Appia
Via Salaria
Via Latina
Via Appia
Via Flaminia
Via Labicana
Via Praenestina
M. Quirinalis
M. Viminalis
M. Esquilinus
M. Caelius
M. Palatinus
M. Aventinus
M. Pincius or Collis Hortulorum
M. Janiculus
M. Vaticanus
Campus Martius
Velabrum
Circus Maximus
Circus Flaminius
Circus of Nero
Circus of Hadrian ?
Mausoleum of Hadrian
Theatre of Pompeius
Baths of Diocletian
Baths of Caracalla
Agger
Arx Janiculensis
P. Portuensis
P. Aurelia
P. Septimiana
Aqua Alsietina
Aqua Virgo
Prata Quinctia
1 Roman Mile
1 English Mile
1 Forum } Forum Romanum
2 Comitium
3 Forum Transitorium (perhaps the same as F. Nervae)
4 C. Julii Caesaris
5 Nervae
6 Augusti
7 Trajani
8 Basilica of Constantine
9 Temple of Venus & Rome
10 Vestae
11 Castor & Pollux
12 Vespasianus
13 Saturnus
14 Concordia
15 Antoninus & Faustina
16 Cybele (Vesta ?)
17 Janus Quadrifrons
18 Victoria
19 Jupiter Optimus Maximus
20 Apollo
21 Arch of Septimius Severus
22 Fabius
23 Titus
24 Constantinus
25 Dolabella
26 Gallienus
27 Tarpeian Rock
28 Theatre of Marcellus
29 Portico of Octavia
30 Meta Sudans
31 Colossus of Nero
32 Porta Mugionis, or Mugonia
33 Porta Romana, or Romanula
34 Arcus Argentarius
35 Septizonium
36 Curiae Veteres
a Pons Aelius
b Vaticanus
c Janiculensis
d Fabricius
e Cestius
f Palatinus ? (Lepidus)
g Sublicius
h Aemilius
m Porta Trumphalis
n Carmentalis
p Ratumena ?

II.

PART OF ITALY
SHOWING
THE ROMAN TERRITORY
AND THE NEIGHBOURING COUNTRY
Roman Miles
English Miles
ROMA
Fucinus L.
Sabatinus L.
Tibur
Ostia
Antium
Anxur or Tarracina
Circeii
Circaeum Prom.
Veii
Caere
Albanus L.
Praeneste
Velitrae
Cures
Falerii
Via Appia
Via Latina
Via Flaminia
Via Salaria
Via Valeria
Via Aurelia
Via Cassia
Via Claudia
Via Amerina
Via Severiana
Via Ostiensis

SICILIA.
Aeoliae, Vulcaniae, or Liparaeae Ins.
Lipara
Hiera or Vulcanus
Phoenicusa
Pelorum or Peloras Pr.
Phalarium
Scylla
Cenys Pr.
Columna
Rhegium
Leucopetra Pr. or Petra
Fretum Siculum
Messana
Tyndaris
Mylae
Naxos
Tauromenium
Taurus
Acesines
Abacaenum
Tyndaris
Halesa
Halaesa
Alaesa
Apollonia
Amphilochum
Rhumon
Galaeus
Yoce
Aetna
Hipalla
Leontini
Menae
Hybla Major
Hybla Minor
Hyblaeus
Erbessus or Herbessus
Eryx
Eryx
Drepanum
Lilybaeum
Lilybaeum Pr.
Mazarus
Selinus
Selinunt
Thermae Selinuntiae
Hercules Mons
Port of Agrigentum
Agrigentum
Acragas or Agrigentum
Gela
Camarina
Camarina Port
Odysseus Port
Pachynus or Pachynum Pr.
Pachynus Port
Syracusae
Syracuse
Helorus or Helorum
Helorus Pr.
Ichana
Carmanae
Neton
Hadrianum Pr.
Pelorum Pr.
Longitude East of Greenwich.
Greek Stadia
Roman Miles
English Miles

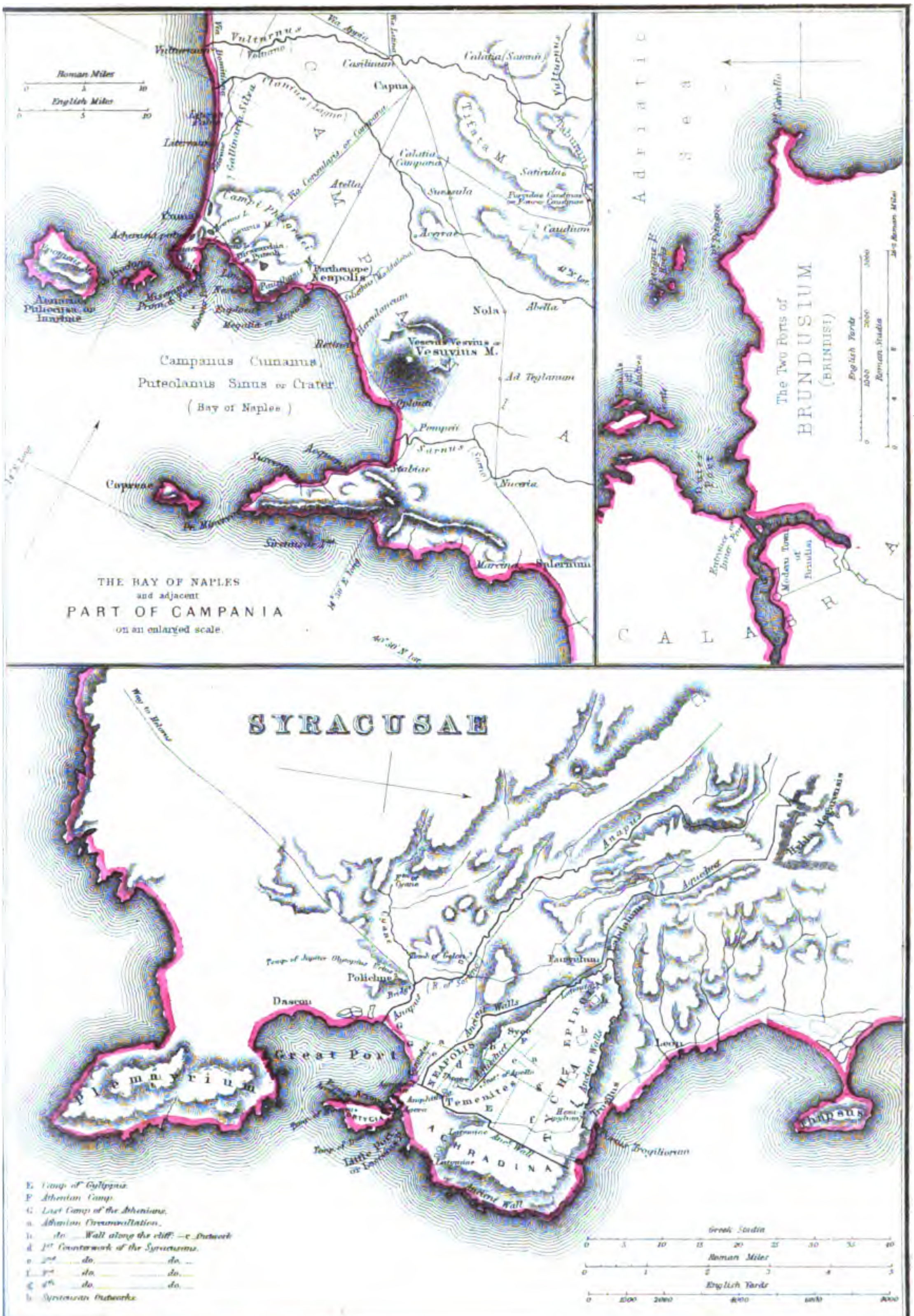
THE BAY OF NAPLES
and adjacent
PART OF CAMPANIA
on an enlarged scale.
Roman Miles
English Miles
Capua
Casilinum
Calatia Campana
Atella
Suessula
Acerrae
Caudium
Nola
Abella
Parthenope
Neapolis
Vesuvius M.
Campanus Cumanus, Puteolanus Sinus or Crater
(Bay of Naples)
Pompeii
Sarnus
Stabiae
Nuceria
Salernum
Capreae
Ad Teglanum
Tifata M.
Volturnus
Via Appia
The Two Ports of
BRUNDUSIUM
(BRINDISI)
English Yards
Roman Stadia
Adriatic Sea
CALABRIA
Modern Town of Brindisi
SYRACUSAE
Great Port
Plemmyrium
Polichna
Dascon
Neapolis
Temenites
Achradina
Epipolae
Tycha
Leon
Thapsus
Trogilorum
Euryelus
Anapus
Way to Helorus
Little Port
E Camp of Gylippus
F Athenian Camp
G Last Camp of the Athenians
a Athenian Circumvallation
b do. Wall along the cliff — c Outwork
d 1st Counterwork of the Syracusans
e 2nd do. do.
f 3rd do. do.
g 4th do. do.
h Syracusan Outworks
Greek Stadia
Roman Miles
English Yards

MACEDONIA
THRACIA, ILLYRICUM
AND THE
PROVINCES ON THE MIDDLE & LOWER DANUBE
Roman Miles
English Miles
Longitude
GERMANI
RHAETIA
NORICUM
UPPER PANNONIA
LOWER PANNONIA
MARE HADRIATICUM OR SUPERUM
ITALIA
Vindobona
Carnuntum
Aquileia
Poetovio
Siscia
Sirmium
Mursa
Salona
Taurunum
Singidunum
Alpes Carnicae
Sarmatici Montes
Albanus or Albius Mons

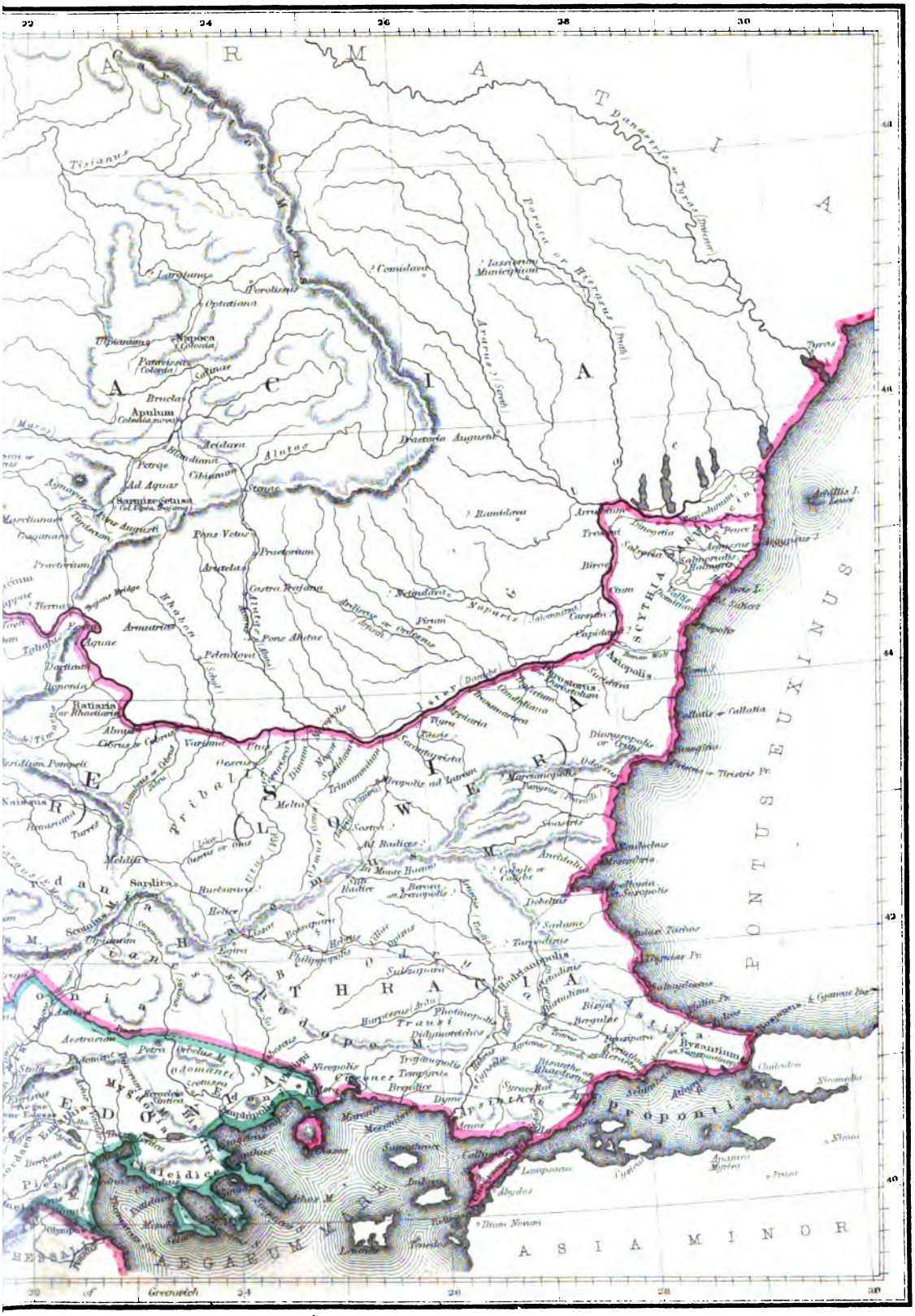
Greenwich
ASIA MINOR
PONTUS EUXINUS
THRACIA
MOESIA
DACIA
SCYTHIA
Apulum
Ratiaria
Byzantium
Tyras
Tiras Pr.
Tiras
Tisianus
Danastris or Tyras (Dniester)
Tonsus or Hierasus (Pruth)
Ariscus (Seret)
Alutus
Drastoria Augusta
Ad Aquas
Pons Vetus
Praetorium
Castra Regina
Pons Aluta
Pirum
Napuris
Capidava
Axiopolis
Tomis
Callatis
Tirestis Pr.
Dionysopolis or Cruna
Marcianopolis
Odessus
Varna
Tropaeum
Nicopolis ad Istrum
Ad Radices
Sardica
Burdapha
Helice
Philippopolis
Hadrianopolis
Bizya
Perinthus
Heraclea
Byzantium
Chalcedon
Nicomedia
Propontis
Lampsacus
Abydos
Tenedos
Lesbos
Aegaeum Mare
Thessalonica
Pella
Edessa
Pydna
Olympus
Pieria
Mygdonia
Bottiaea
Chalcidice
Macedonia
Thessalia
Hellas
Ilium Novum
Ancyra
Pessinus
Amisus
Sinope
Cerasus
Trapezus
Tauri
Cimmerii
Sarmatae
Roxolani
Bastarnae
Dacia
Moesia
Thracia
Pannonia
Noricum
Rhaetia
Germania
Sarmatia
Asia
Europa

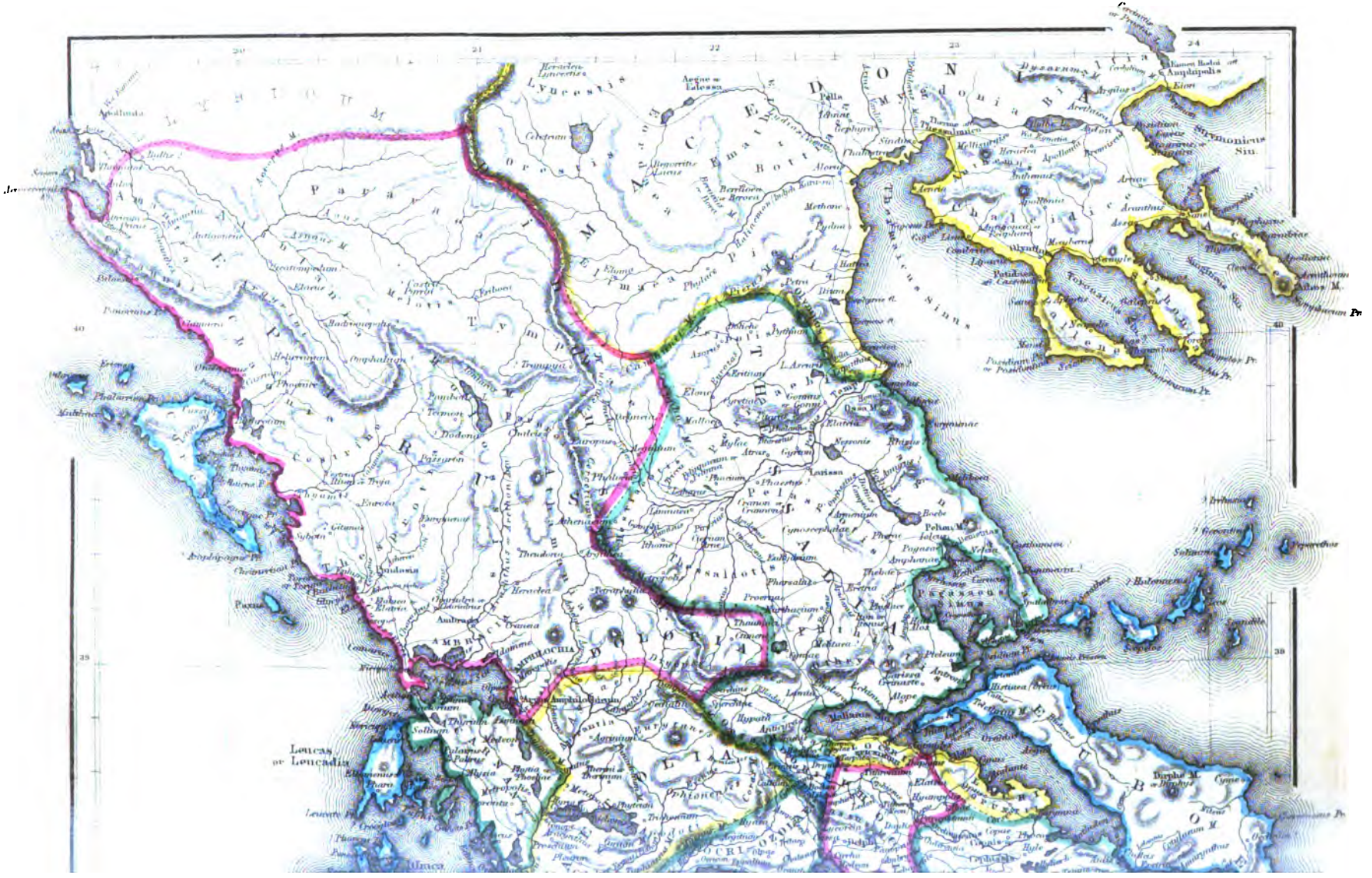
Lucas
or Leucadia
Amphipolis
Eion
Strymonicus Sin.
Thessalonica
Pella
Larissa
Thebae
Athenae
Corinthus
Argos
Sparta
Olympia
Dodona
Nicopolis
Byzantium
Chalcedon
Nicaea
Ilium
Troja
Ephesus
Miletus
Halicarnassus
Rhodus
Cyprus
Cretae
Sicilia
Sardinia
Corsica
Italia
Sicyon
Patras
Thermopylae
Delphi
Tempe
Olympus M.
Pindus M.
Parnassus M.
Ida M.
Taurus M.
Ararat M.
Sinai M.
Libanus M.
Caucasus M.
Ulmeca

GRAECIA
INCLUDING
EPIRUS AND THESSALIA
WITH PART OF MACEDONIA
Greek Stadia
Roman Miles
English Miles
Longitude East of Greenwich
Samos or Cephallenia
Zacynthus
Cyparissius Sinus
Cythera
Corinthiacus Sinus
Argolicus Sinus
Laconicus Sinus
Messenia Sin.
Messene
Sparta
Megalopolis
Corinth
Thebes
Athens
Delphi
Olympia
Pylos
Thermopylae
Pheneus
Tegea
Mantinea
Lacedaemon
Argos
Troezen
Epidaurus
Aegina
Salamis
Marathon
Plataeae
Chaeronea
Leuctra
Cynoscephalae
Pharsalus
Pydna
Philippi
Amphipolis
Thermopylae
Tempe
Olympus
Pindus
Parnassus
Helicon
Taygetus
Arcadia
Elis
Achaia
Laconia
Messenia
Argolis
Attica
Boeotia
Phocis
Locris
Aetolia
Acarnania
Epirus
Thessalia
Macedonia
Peloponnesus
Euboea
Cyclades
Ionian Islands
Longitude East of Greenwich

15.

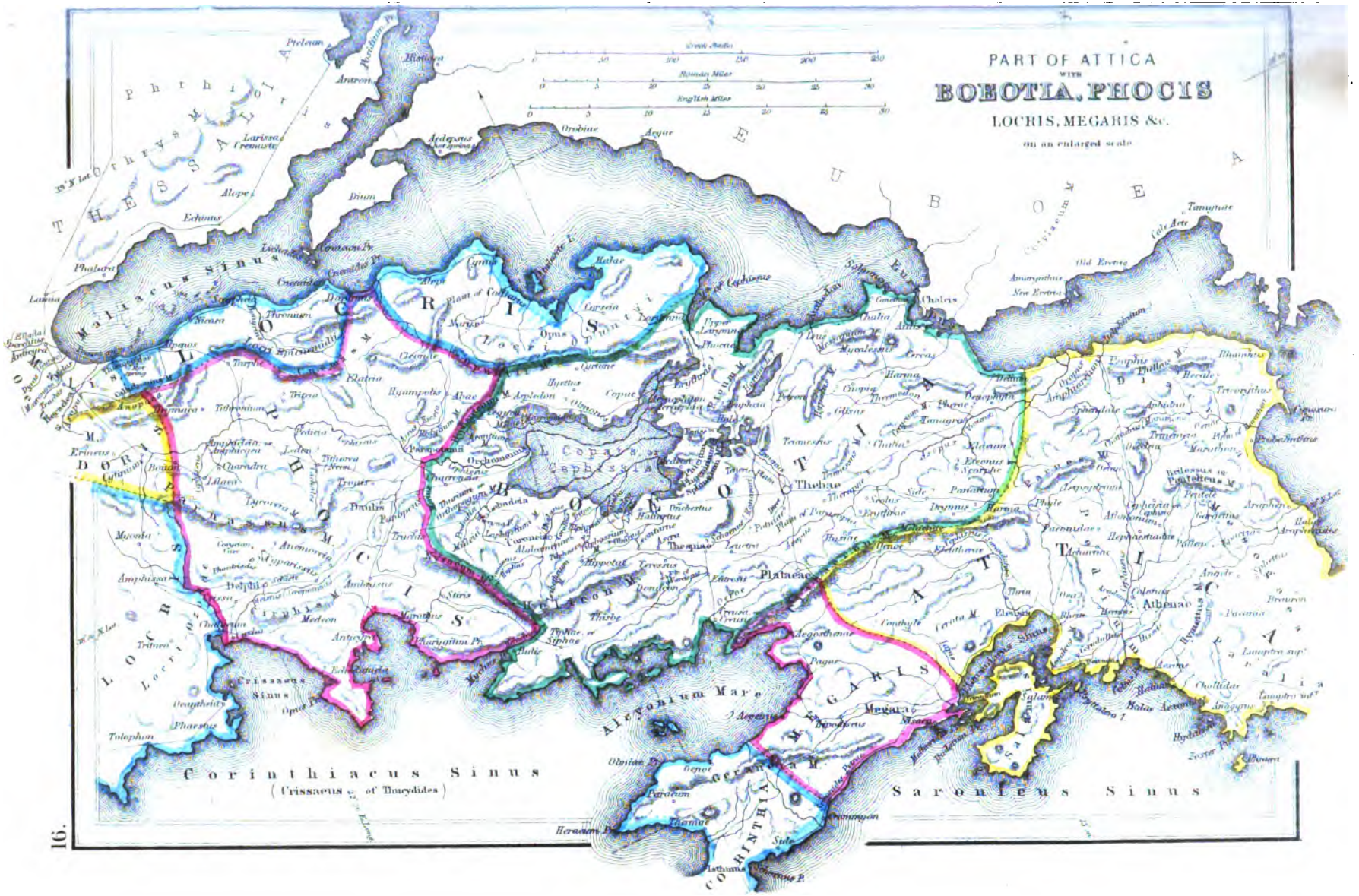
PART OF ATTICA
WITH
BOEOTIA, PHOCIS
LOCRIS, MEGARIS &c.
on an enlarged scale
Greek Stadia
Roman Miles
English Miles
Malliacus Sinus
Corinthiacus Sinus
(Crissaeus of Thucydides)
Saronicus Sinus
Alcyonium Mare
Lacus Copais
Cephissus R.
Thebae
Plataeae
Megara
Athenae
Salamis
Aegina
Chalcis
Euripus
Euboea
Tanagra
Delphi
Crissaeus Sinus
Corinthus
Isthmus
Sicyon
Pagae
Aegosthena
Eleusis
Thermopylae
Lamia
Larissa
Pharsalus
Tolophon
Pharsus
Anticyra
Chaeronea
Coronea
Haliartus
Thespiae
Leuctra
Tanagra
Oropus
Rhamnus
Marathon
Sunium
Laurium
Cape Colias
Cape Sounion
Cape Zoster
Cape Scyllaeum
Cape Chelidonia
Cape Arcturus
Cape Aegosthena
Cape Tainarum
Cape Malea
Cape Scyllaeum
Cape Colias
Cape Zoster
Cape Sounion
Cape Arcturus
Cape Chelidonia
Cape Aegosthena
Cape Tainarum
Cape Malea

16.

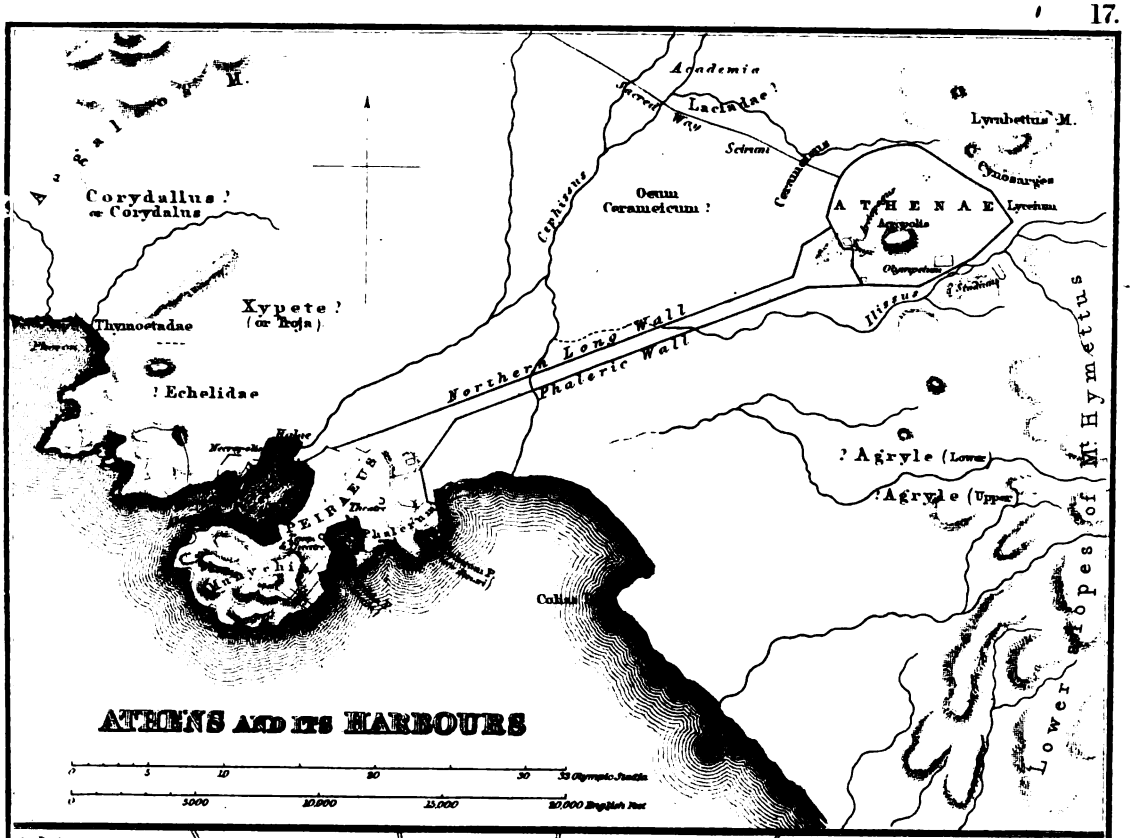
Academia
Lacriadae ?
Sacred Way
Scirum
Lycabettus M.
Cynosarges
Lyceum
ATHENAE
Olympieum
Ilissus
Cephissus
Oeum Ceramicum ?
Cerameicus
Corydallus ?
or Corydalus
Xypete ?
(or Troja)
Thymoetadae
Phaleron
? Echelidae
Northern Long Wall
Phaleric Wall
Piraeus
Munychia
Zea
Colias
? Agryle (Lower)
? Agryle (Upper)
Mt. Hymettus
Lower Slopes of
ATHENS AND ITS HARBOURS
Olympic Stadia
English Feet

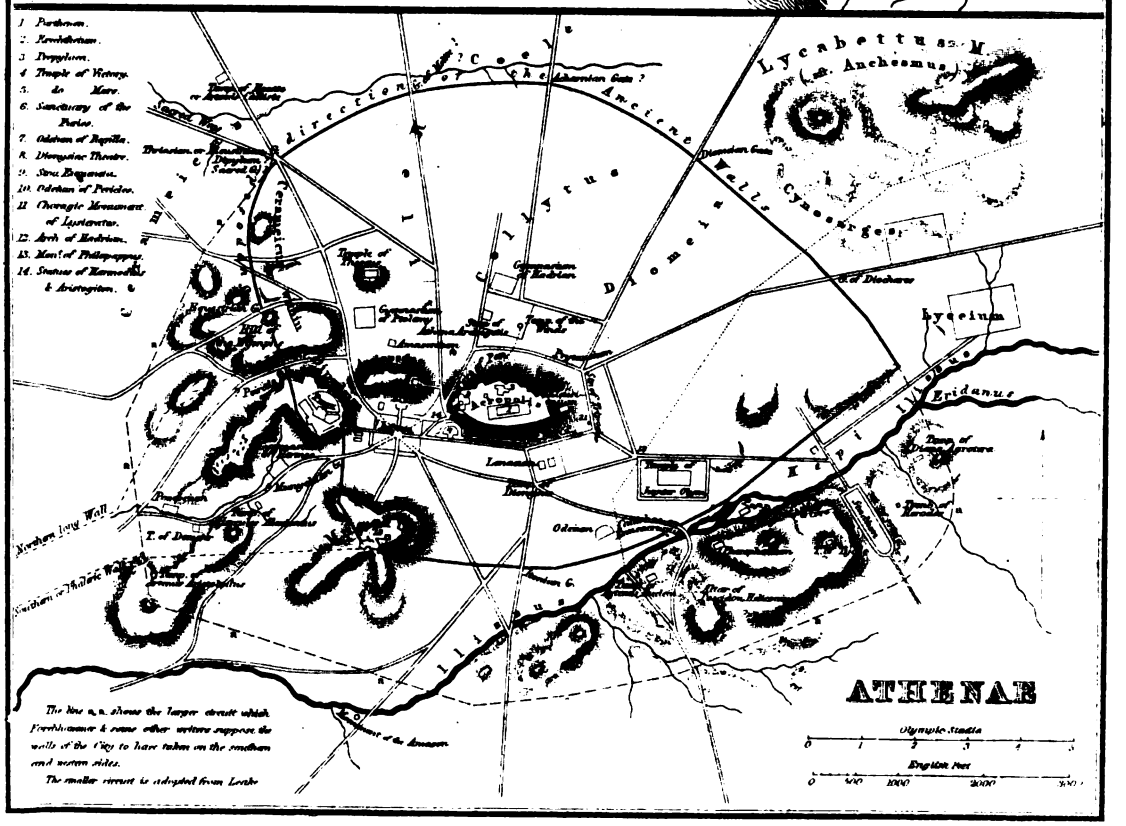
1. Parthenon.
2. Erechtheum.
3. Propylaea.
4. Temple of Victory.
5. do. Mars.
6. Sanctuary of the Furies.
7. Odeium of Regilla.
8. Dionysiac Theatre.
9. Stoa Basilica.
10. Odeium of Pericles.
11. Choragic Monument of Lysicrates.
12. Arch of Hadrian.
13. Mon.t of Philopappus.
14. Statues of Harmodius & Aristogiton.
Direction of the Cole
Ancient Walls
Lycabettus M.
(or Anchesmus)
Cynosarges
Lyceum
Eridanus
Odeium
Northern Long Wall
Northern or Phaleric Wall
The line a.a. shows the larger circuit which Forchhammer & some other writers suppose the walls of the City to have taken on the southern and western sides.
The smaller circuit is adopted from Leake.
ATHENAE
Olympic Stadia
English Feet

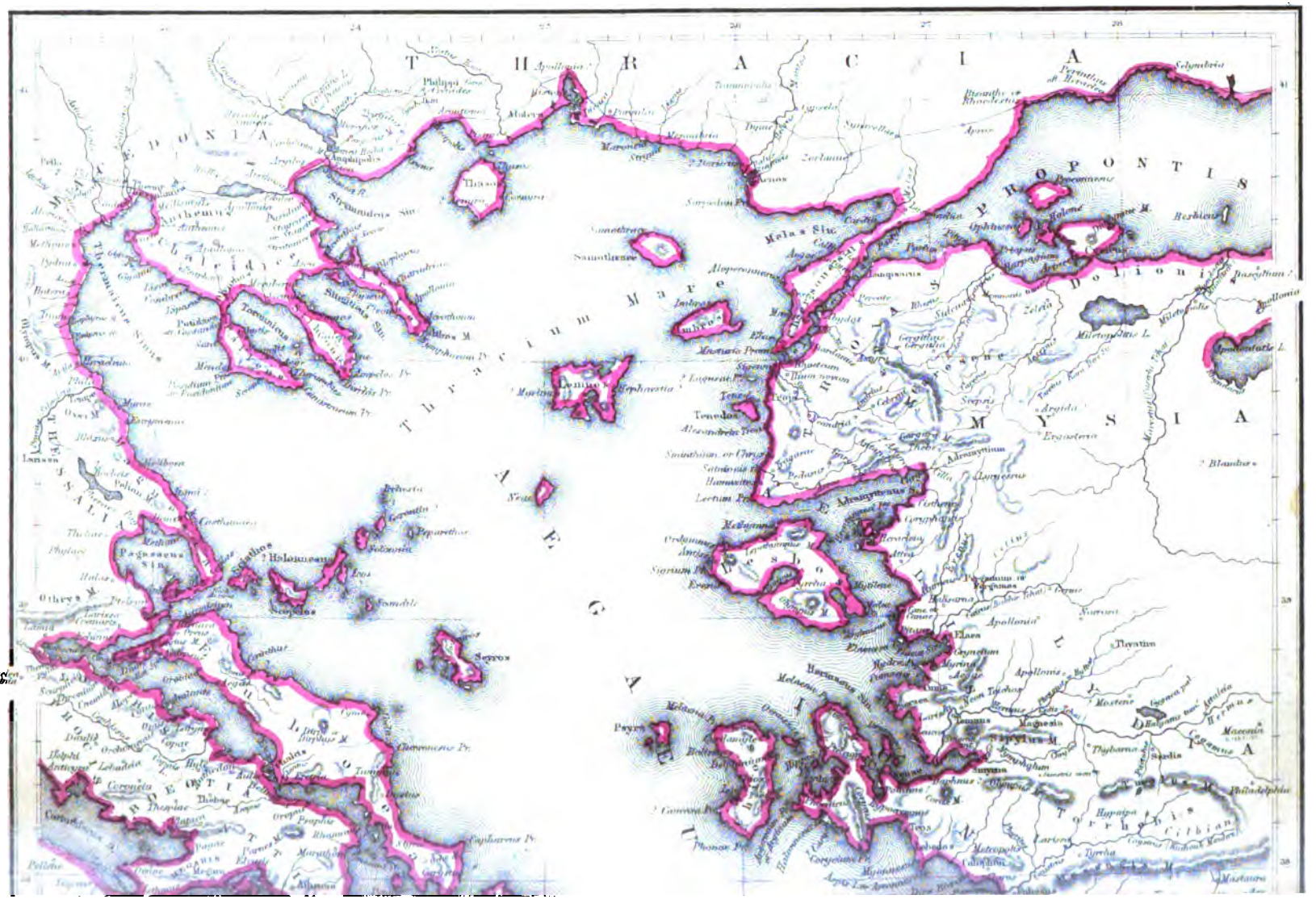
THRACIA
MACEDONIA
Thessalonica
Philippi
Amphipolis
Thasos
Samothrace
Lemnos
Tenedos
Mare Thracium
Mare Aegaeum
Propontis
Bithynia
Paphlagonia
Pontus
Galatia
Phrygia
Lydia
Mysia
Troas
Lesbos
Chios
Samos
Rhodus
Cyprus
Cretia
Creta
Cyclades
Sporades
Euboea
Thessalia
Epirus
Acarnania
Aetolia
Achaia
Peloponnesus
Corinthus
Argolis
Laconia
Messenia
Elis
Arcadia
Boeotia
Phocis
Locris
Dolopia
Ionia
Caria
Lycia
Pamphylia
Cilicia
Syria
Palaestina
Cyrenaica
Sicilia
Italia
Corsica
Sardinia
Hellespontus
Bosporus
Propontis
Ephesus
Smyrna
Pergamum
Miletus
Halicarnassus
Cnidus
Tarsus
Antioch
Jerusalem
Alexandria
Carthago
Syracusae
Tarentum
Brundisium
Neapolis
Roma
Ravenna
Mediolanum
Massilia
Gades
Olympus M.
Ossa M.
Pindus M.
Taurus M.
Ida M.
Sipylus M.
Olympus M.
Hercules Columnae

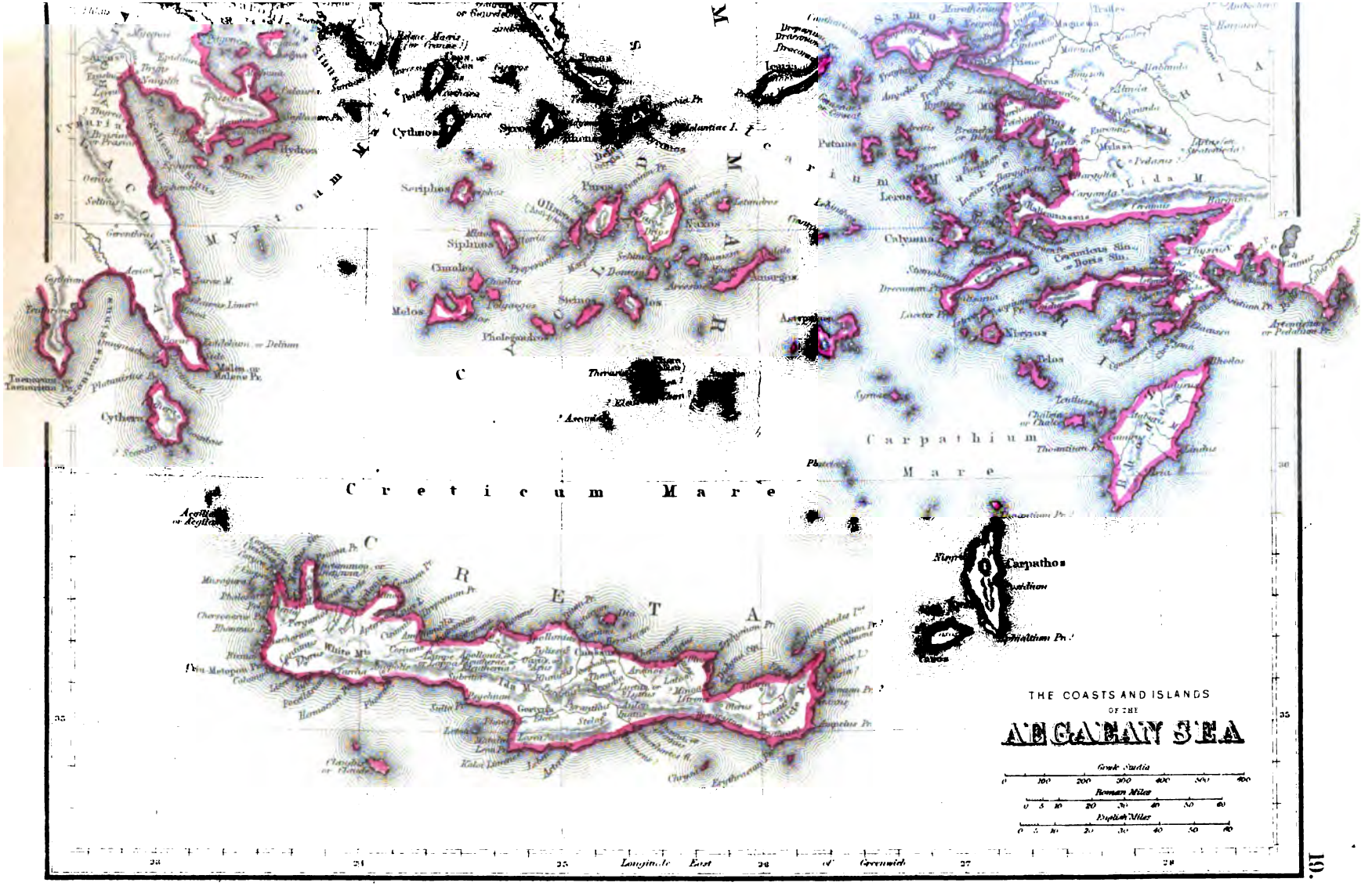
THE COASTS AND ISLANDS
OF THE
ÆGÆAN SEA
Creticum Mare
Carpathium Mare
Myrtoum Mare
Cretica
Carpathos
Cythnos
Seriphos
Siphnos
Cimolos
Melos
Sikinos
Ios
Naxos
Paros
Cythera
Leros
Calymna
Nisyros
Tilos
Rhodos
Putanos
Lesbos
Lemnos
Samothrace
Ida M.
Lycia
Caunius Sin.
or Doris Sin.
Ceraunius Pr.
Sacrum Pr.
Phalthum Pr.
Dorium Pr.
Cretan Mts
Greek Stadia
Roman Miles
English Miles
Longitude East of Greenwich

19.

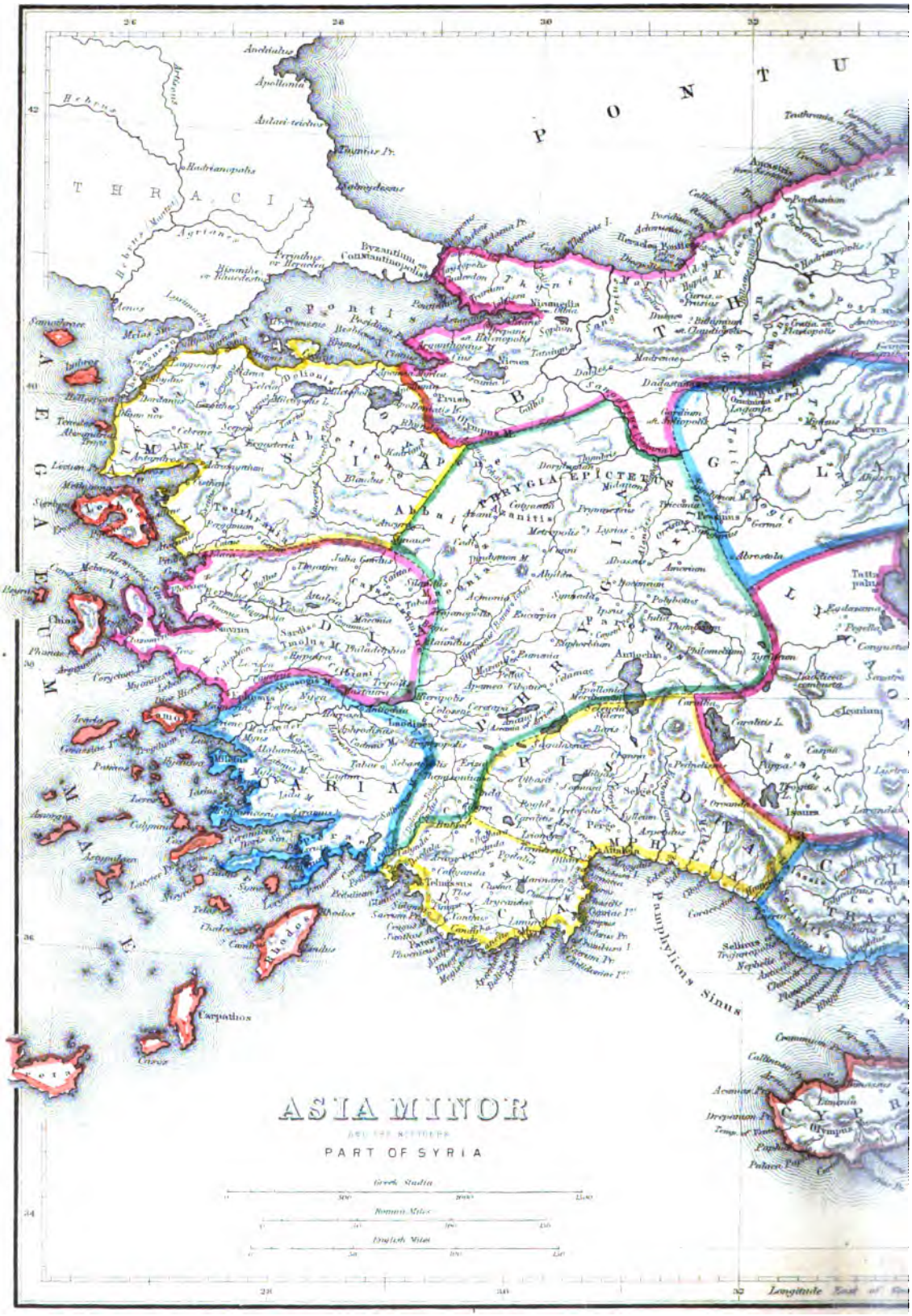
ASIA MINOR
PART OF SYRIA
Greek Stadia
Roman Miles
English Miles
Longitude East of Greenwich
PONTUS
THRACIA
PAPHLAGONIA
PHRYGIA EPICTETUS
GALATIA
LYCAONIA
PISIDIA
PAMPHYLIA
CILICIA
CYPRUS
LYCIA
CARIA
MYSIA
LYDIA
IONIA
AEOLIS
TROAS
Byzantium
Constantinopolis
Nicomedia
Nicaea
Ancyra
Tyana
Antioch
Tarsus
Iconium
Ephesus
Smyrna
Miletus
Halicarnassus
Rhodos
Cyprus
Pamphylicus Sinus
Mare Aegaeum
Mare Ionium

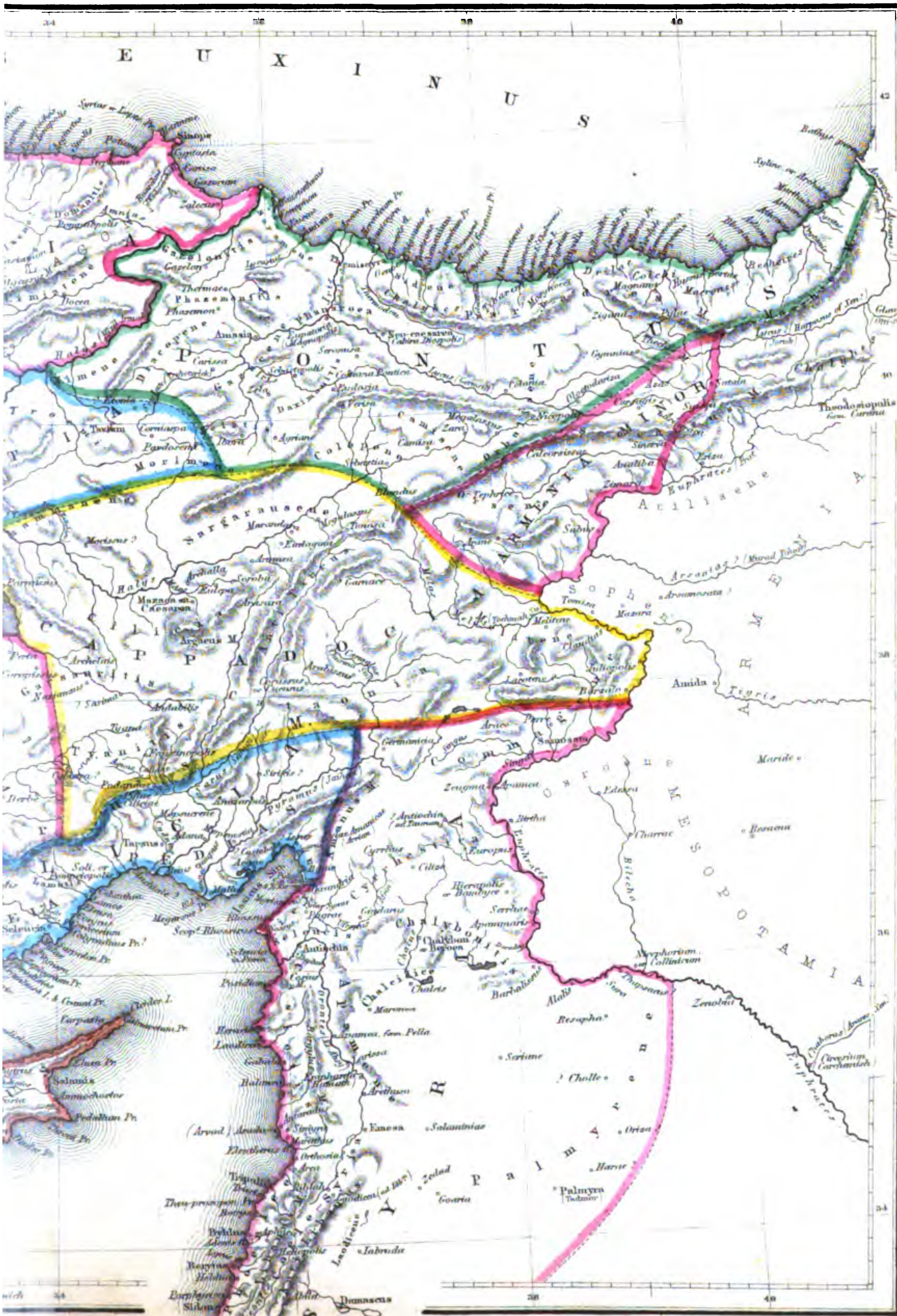
E U X I N U S
P O N T U S
C A P P A D O C I A
A R M E N I A
M E S O P O T A M I A
P A L M Y R E N E
Sinope
Amasia
Thermae Phazemonitis
Phazemon
Neo-caesarea
Nicopolis
Comana Pontica
Zela
Tavium
Sebastia
Theodosiopolis
Melitene
Tomisa
Mazaca or Caesarea
Argaeus M.
Archelais
Tyana
Tarsus
Adana
Anazarbus
Germanicia
Samosata
Zeugma
Edessa
Carrhae
Amida
Tigris
Euphrates
Antiochia
Seleucia
Laodicea
Apamea, form. Pella
Emesa
Palmyra
Resapha
Zenobia
Chalcis
Beroea
Hierapolis or Bambyce
Nicephorium
Circesium
Salamis
Arados
Tripolis
Byblus
Berytus
Sidon
Damascus
Abila
Jabruda
Amisus
Cyprus

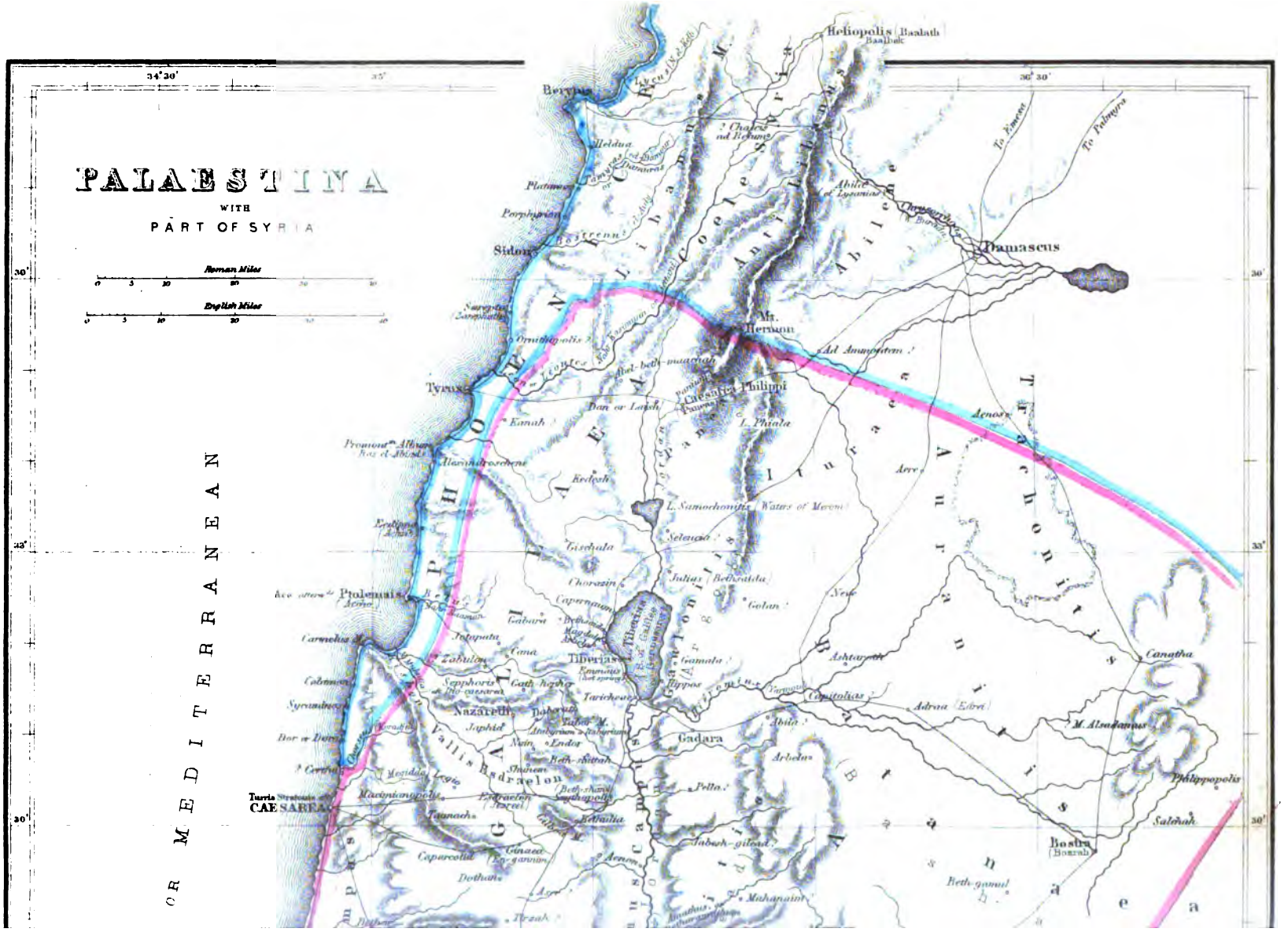
PALAESTINA
WITH
PART OF SYRIA
Roman Miles
English Miles
OR MEDITERRANEAN
Heliopolis
Baalath
Baalbek
Berytus
Beirut
Sidon
Tyrus
Ptolemais
Acre
Carmelus M.
Turris Stratonis
CAESAREA
Damascus
Mt. Hermon
Caesarea Philippi
Tiberias
Nazareth
Gadara
Bosra
Canatha
Philippopolis
Galilaea
Trachonitis
Ituraea
Auranitis
Batanaea
Peraea
Iudaea
Phoenicia
Abilene
Coelesyria
Libanus M.
Anti-Libanus M.
Vallis Esdraelon
Lacus Gennesaret
L. Samochonitis
Waters of Merom
L. Phiala
To Emesa
To Palmyra

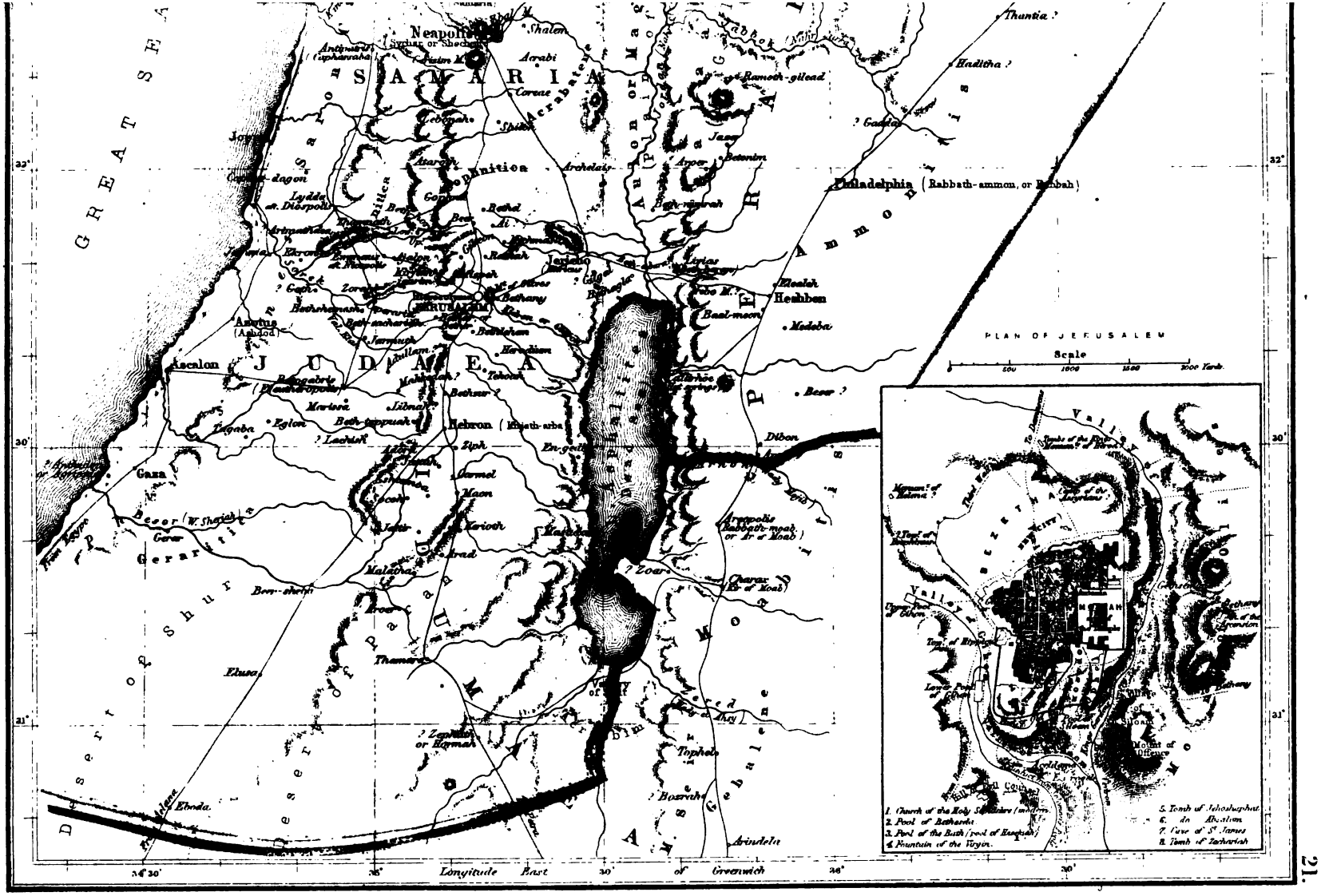
GREAT SEA
SAMARIA
JUDAEA
Neapolis
Philadelphia (Rabbath-ammon, or Rabbah)
Heshbon
Ashdod
Ascalon
Gaza
Hebron
Jerusalem
Bethany
Bethlehem
Jordan
Dead Sea
Desert of Shur
Desert of Paran
Desert of Zin
Longitude East of Greenwich
PLAN OF JERUSALEM
Scale
1. Church of the Holy Sepulchre (modern)
2. Pool of Bethesda
3. Pool of the Bath (pool of Ezekiah)
4. Fountain of the Virgin
5. Tomb of Jehoshaphat
6. do Absalom
7. Cave of St. James
8. Tomb of Zacharias

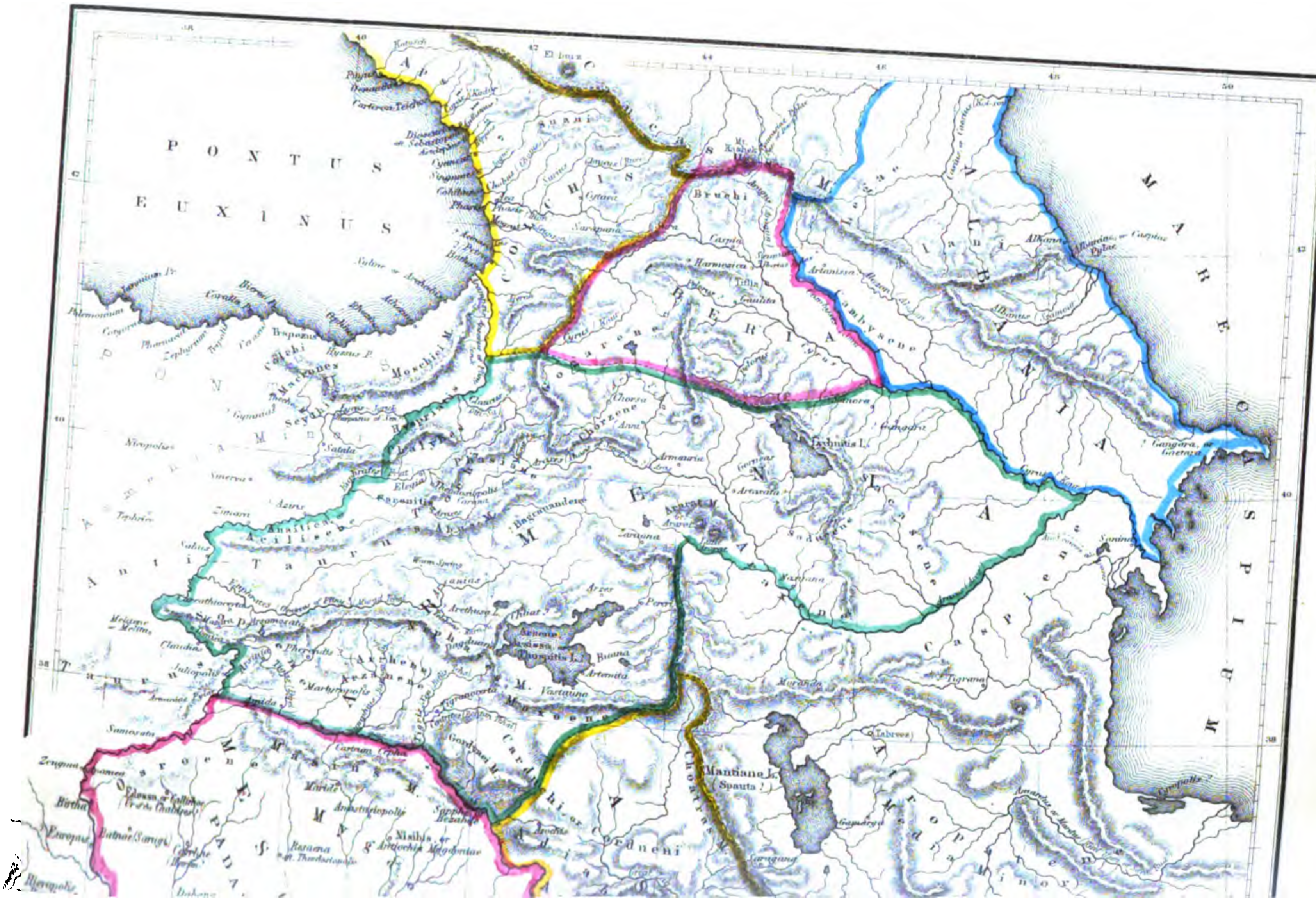
PONTUS EUXINUS
MARE CASPIUM
COLCHIS
IBERIA
ALBANIA
ARMENIA
Cambysene
Bruchi
Caspiane
Atropatene
Media
Gordyaei M.
Arsene
Thospitis L.
Lychnitis L.
Mantiana L. (Spauta ?)
Ararat M.
Tigrana
Artaxata
Trapezus
Satala
Nicopolis
Samosata
Amida
Martyropolis
Tigranocerta
M. Vastauna
Artemita
Buana
Moschici M.
Tiflis
Harmozica
Gangara, or Gaetara
Albanus
Nisibis, or Antiochia Mygdoniae
Edessa, or Callirhoe
Batnae (Sarugi)
Zeugma
Claudias
Juliopolis
Melitene or Melitene
Osroene
Mesopotamia
Choatras
Cardu
Tabreez

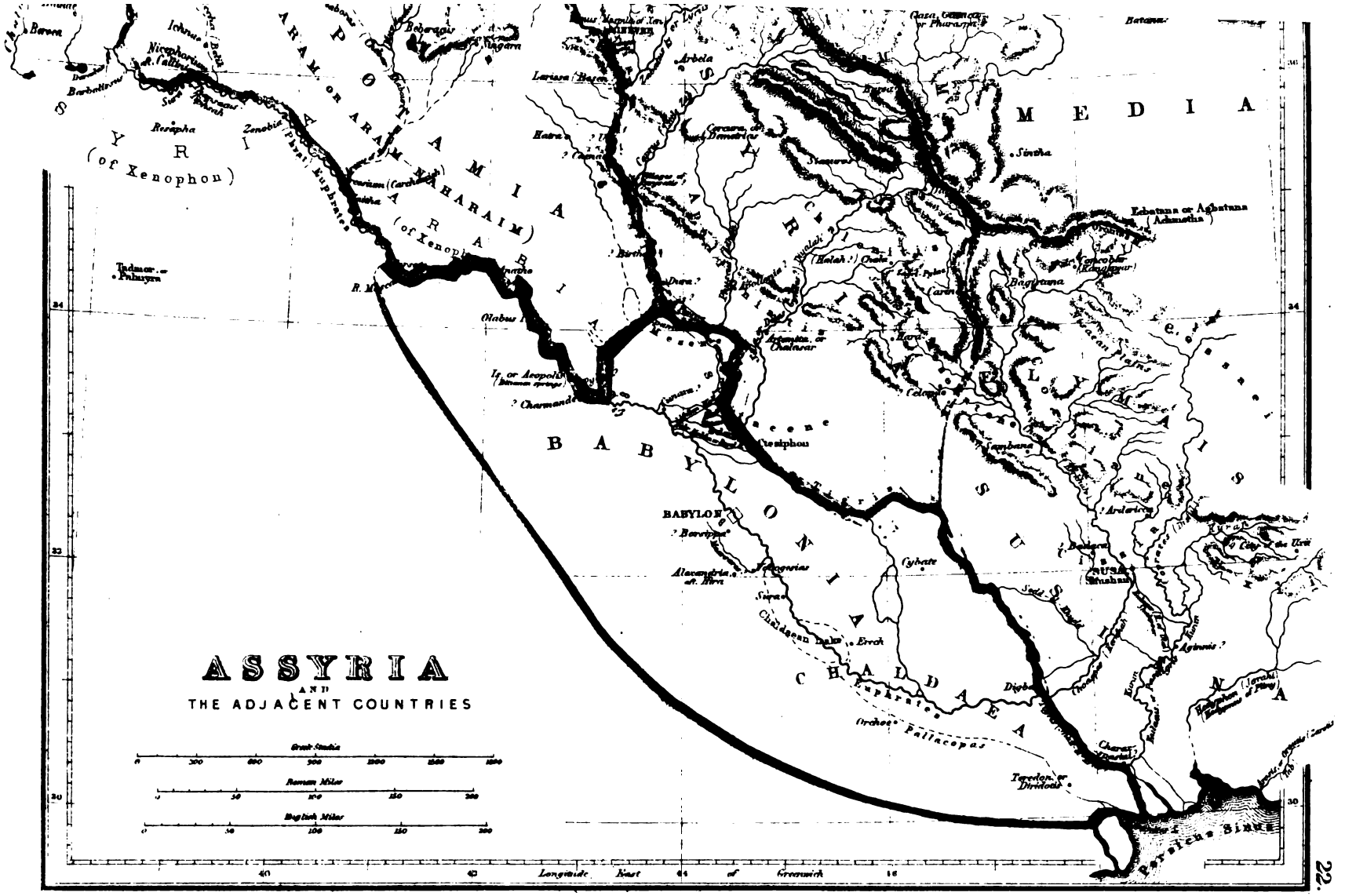
ASSYRIA
AND
THE ADJACENT COUNTRIES
MEDIA
BABYLONIA
CHALDAEA
SUSIANA
BABYLON
Ecbatana or Agbatana (Achmatha)
Sinoha
Bagistana
Ctesiphon
Susa (Shushan)
Cybate
Erech
Orchoe
Pallacopas
Tardon or Dirdous
Persicus Sinus
Tadmor or Palmyra
Resapha
Zenobia
Euphrates
Tigris
Larissa (Bazen)
Arbela
Charmande
Olabus
Alexandria at Hiera
Sippara
Chaldaean Desert
Ardaxina
Agbatana
Longitude East of Greenwich
Greek Stadia
Roman Miles
English Miles

22.

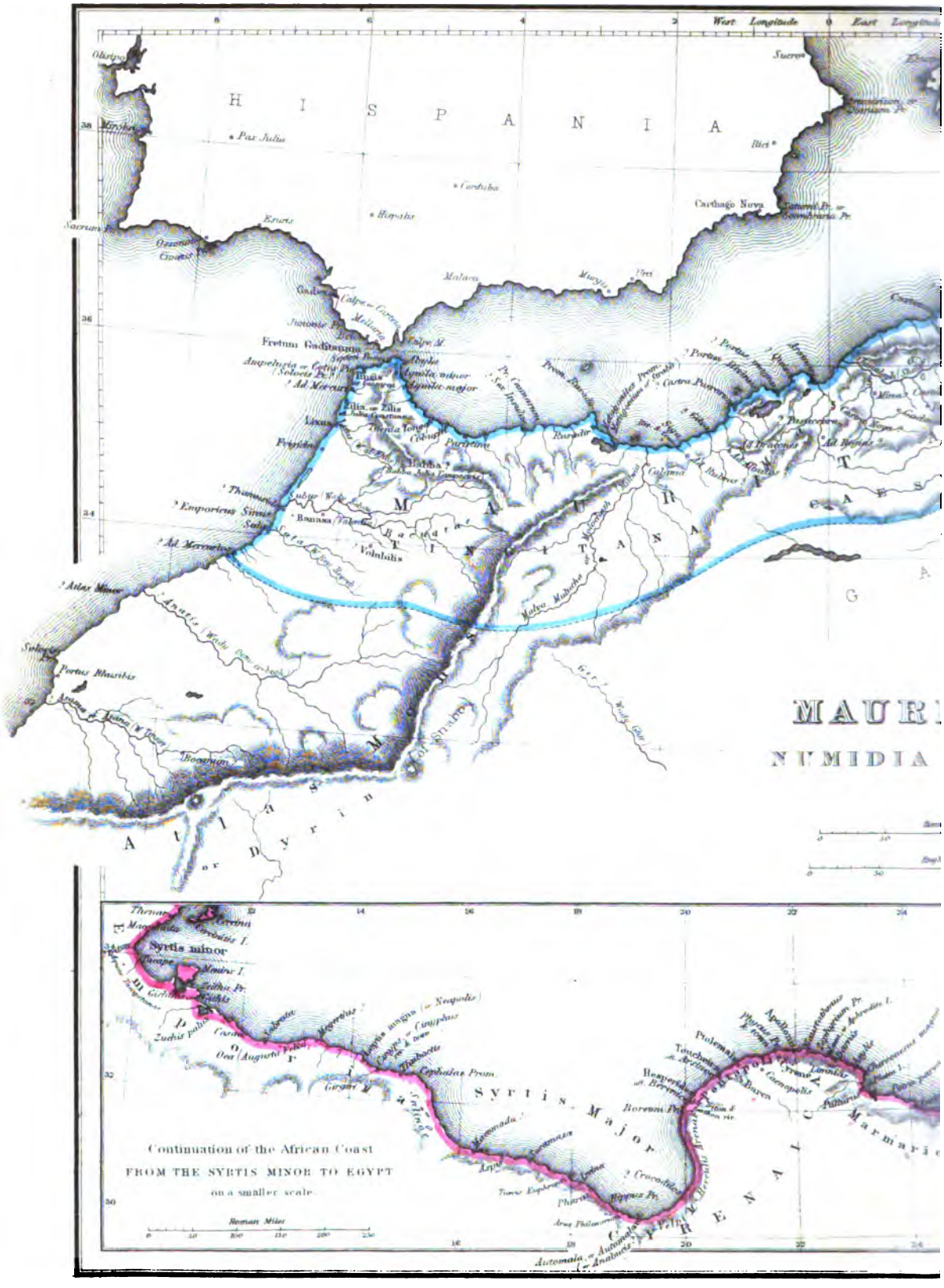
West Longitude
East Longitude
H I S P A N I A
Pax Julia
Corduba
Hispalis
Carthago Nova
Sacrum Pr.
Gades
Fretum Gaditanum
Malaca
Mergis
Ad Mercurios
Tingis
Lixus
Volubilis
Thamusida
Emporiorum Sinus
Ad Mercuriales
Atlas Minor
Portus Rhusibis
Boogiron
Syrtis minor
Continuation of the African Coast
FROM THE SYRTIS MINOR TO EGYPT
on a smaller scale
Roman Miles
Syrtis Major
Cyrenaica
Marmarica
MAURI
NUMIDIA

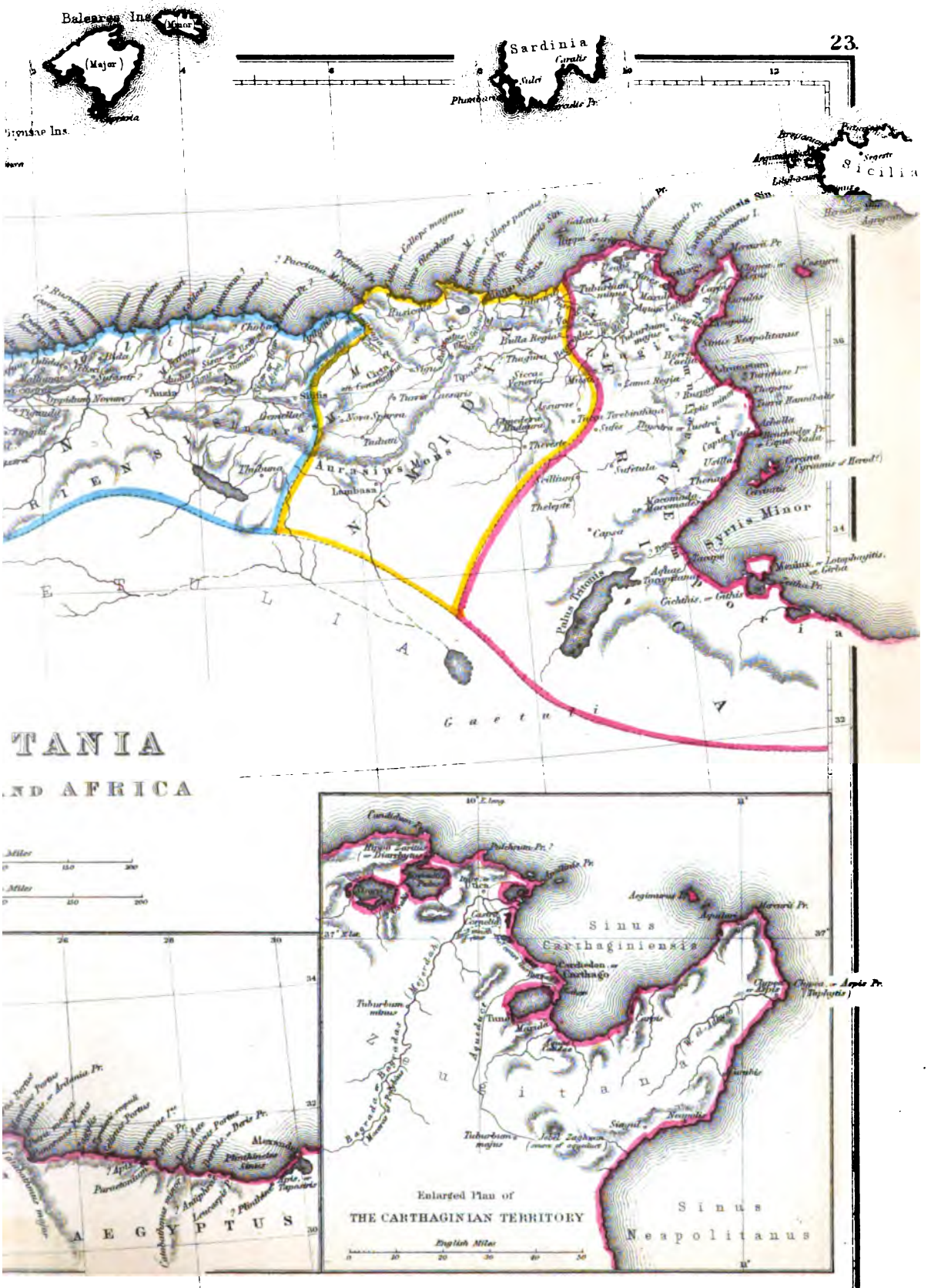
Baleares Ins.
(Major)
(Minor)
Sardinia
Corsica
Sicilia
Syrtis Minor
Aurasius Mons
Palus Tritonis
Sinus Carthaginiensis
Sinus Neapolitanus
Carthago
Tunes
Enlarged Plan of
THE CARTHAGINIAN TERRITORY
English Miles
TANIA
AND AFRICA
AEGYPTUS

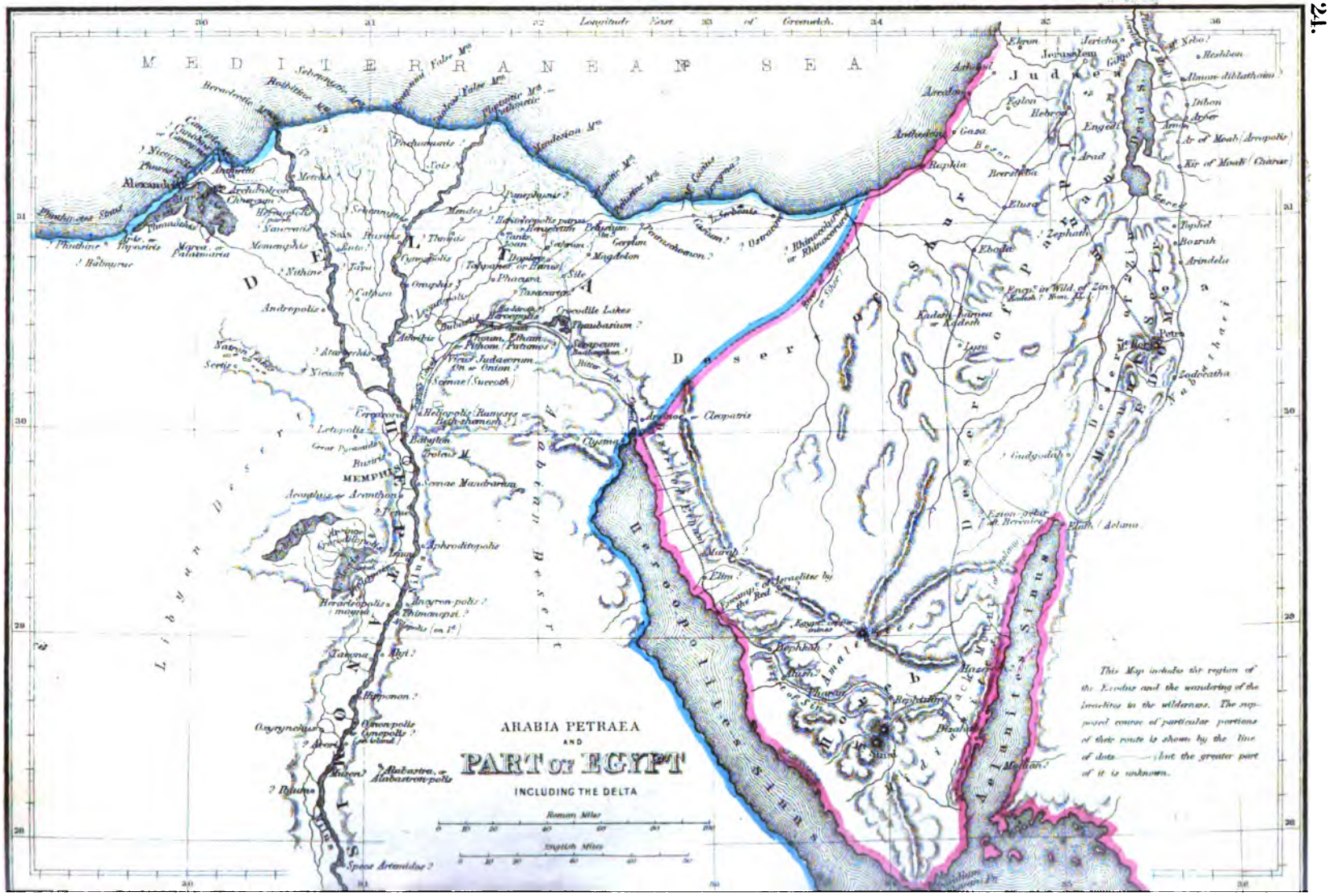
ARABIA PETRAEA
AND
PART OF EGYPT
INCLUDING THE DELTA
MEDITERRANEAN SEA
Longitude East of Greenwich.
Judea
Desert of Paran
Desert of Shur
Desert of Sin
Desert of Zin
Desert of Kadesh
Desert of Edom
Desert of Kedar
Desert of Libya
Desert of Sahara
Desert of Ethiopia
Desert of Arabia
Desert of Thebais
Desert of Pharan
Desert of Mount Seir
Desert of Tyre
Desert of Sidon
Desert of Ammon
Desert of Moab
Desert of Gilead
Desert of Bashan
Desert of Hauran
Desert of Tadmor
Desert of Damascus
Desert of Phoenicia
Desert of Philistia
Desert of Gerar
Desert of Beersheba
Desert of Hebron
Desert of Jericho
Desert of Jerusalem
Desert of Gaza
Desert of Ashdod
Desert of Ashkelon
Desert of Joppa
Desert of Dan
Desert of Naphtali
Desert of Zebulun
Desert of Issachar
Desert of Ephraim
Desert of Manasseh
Desert of Gad
Desert of Reuben
Desert of Benjamin
Desert of Simeon
Desert of Levi
Desert of Dead Sea
Desert of Red Sea
Desert of Nile
Desert of Delta
Desert of Memphis
Desert of Thebes
Desert of Alexandria
Desert of Pelusium
Desert of Sais
Desert of Heliopolis
Desert of Bubastis
Desert of Tanis
Desert of Mendes
Desert of Sebennytus
Desert of Saïs
Desert of Naucratis
Desert of Canopus
Desert of Rhinocolura
Desert of Rhinocorura
Desert of Raphia
Desert of Gerrhon
Desert of Pelusium
Desert of Tyre
Desert of Sidon
Desert of Ammon
Desert of Moab
Desert of Gilead
Desert of Bashan
Desert of Hauran
Desert of Tadmor
Desert of Damascus
Desert of Phoenicia
Desert of Philistia
Desert of Gerar
Desert of Beersheba
Desert of Hebron
Desert of Jericho
Desert of Jerusalem
Desert of Gaza
Desert of Ashdod
Desert of Ashkelon
Desert of Joppa
Desert of Dan
Desert of Naphtali
Desert of Zebulun
Desert of Issachar
Desert of Ephraim
Desert of Manasseh
Desert of Gad
Desert of Reuben
Desert of Benjamin
Desert of Simeon
Desert of Levi
Desert of Dead Sea
Desert of Red Sea
Desert of Nile
Desert of Delta
Desert of Memphis
Desert of Thebes
Desert of Alexandria
Desert of Pelusium
Desert of Sais
Desert of Heliopolis
Desert of Bubastis
Desert of Tanis
Desert of Mendes
Desert of Sebennytus
Desert of Saïs
Desert of Naucratis
Desert of Canopus
Desert of Rhinocolura
Desert of Rhinocorura
Desert of Raphia
Desert of Gerrhon
Desert of Pelusium
This Map includes the region of the Exodus and the wandering of the Israelites in the wilderness. The supposed course of particular portions of their route is shown by the line of dots ——— but the greater part of it is unknown.
Roman Miles
English Miles

25.

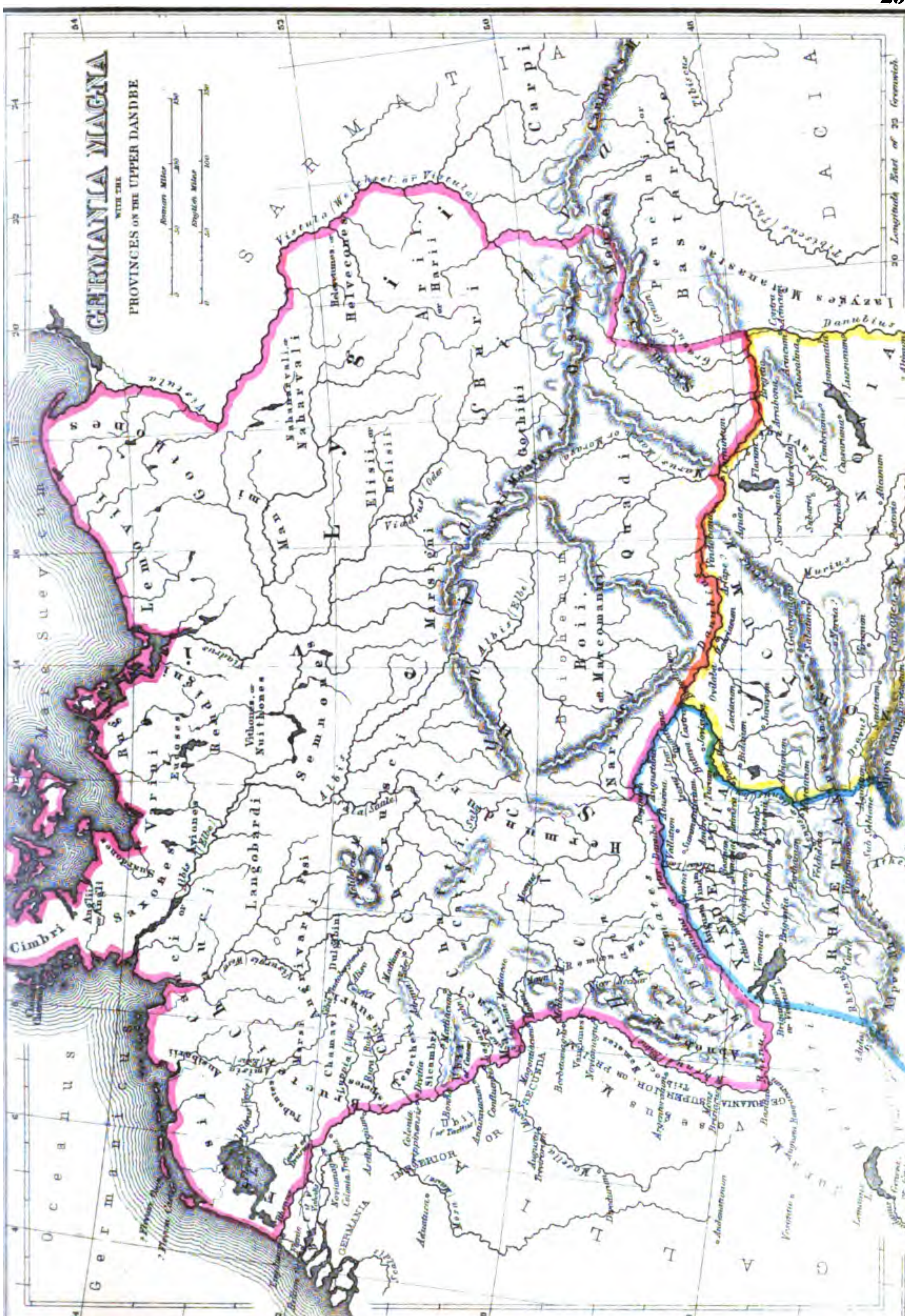
GERMANIA MAGNA
WITH THE
PROVINCES ON THE UPPER DANUBE
Roman Miles
English Miles
Oceanus Germanicus
Mare Suevicum
SARMATIA
DACIA
GALLIA
RHAETIA
VINDELICIA
NORICUM
PANNONIA
Cimbri
Langobardi
Semnones
Marsigni
Boii
Quadi
Carpi
Bastarnae
Vistula
Danubius
Longitude East of Greenwich

TROJA

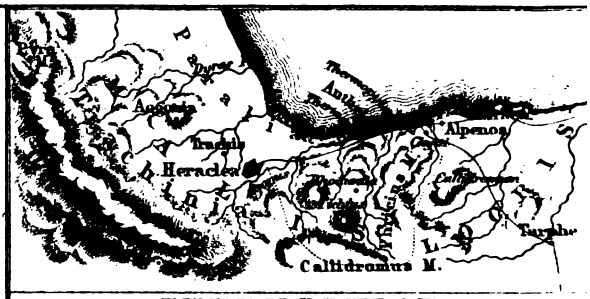

THERMOPYLAE

ROUTE OF XENOPHON

and the Ten Thousand Greeks

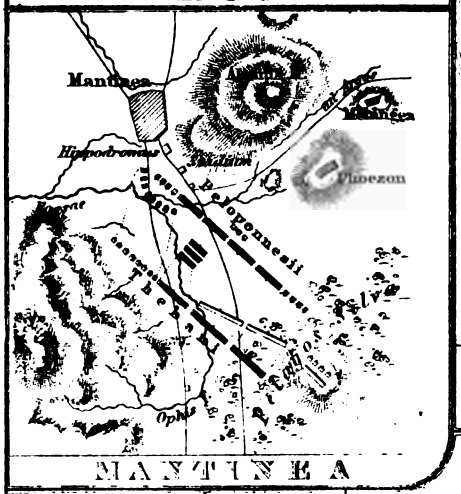

MANTINEA

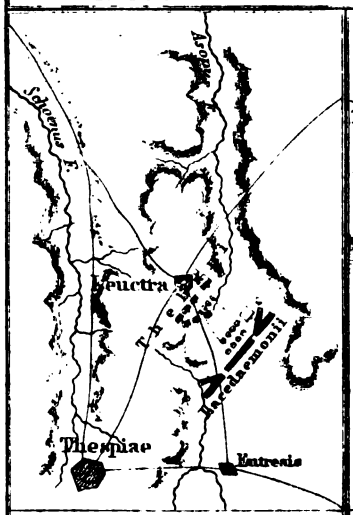

LEUCTRA

ISSUS

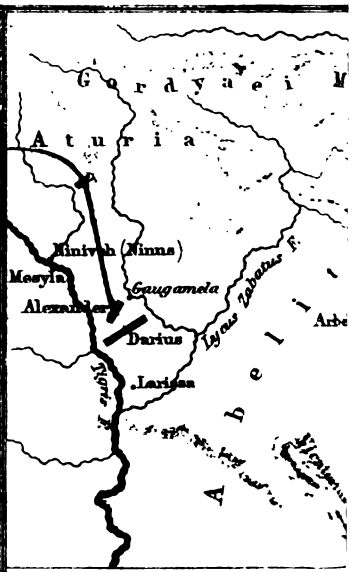

ARBELA

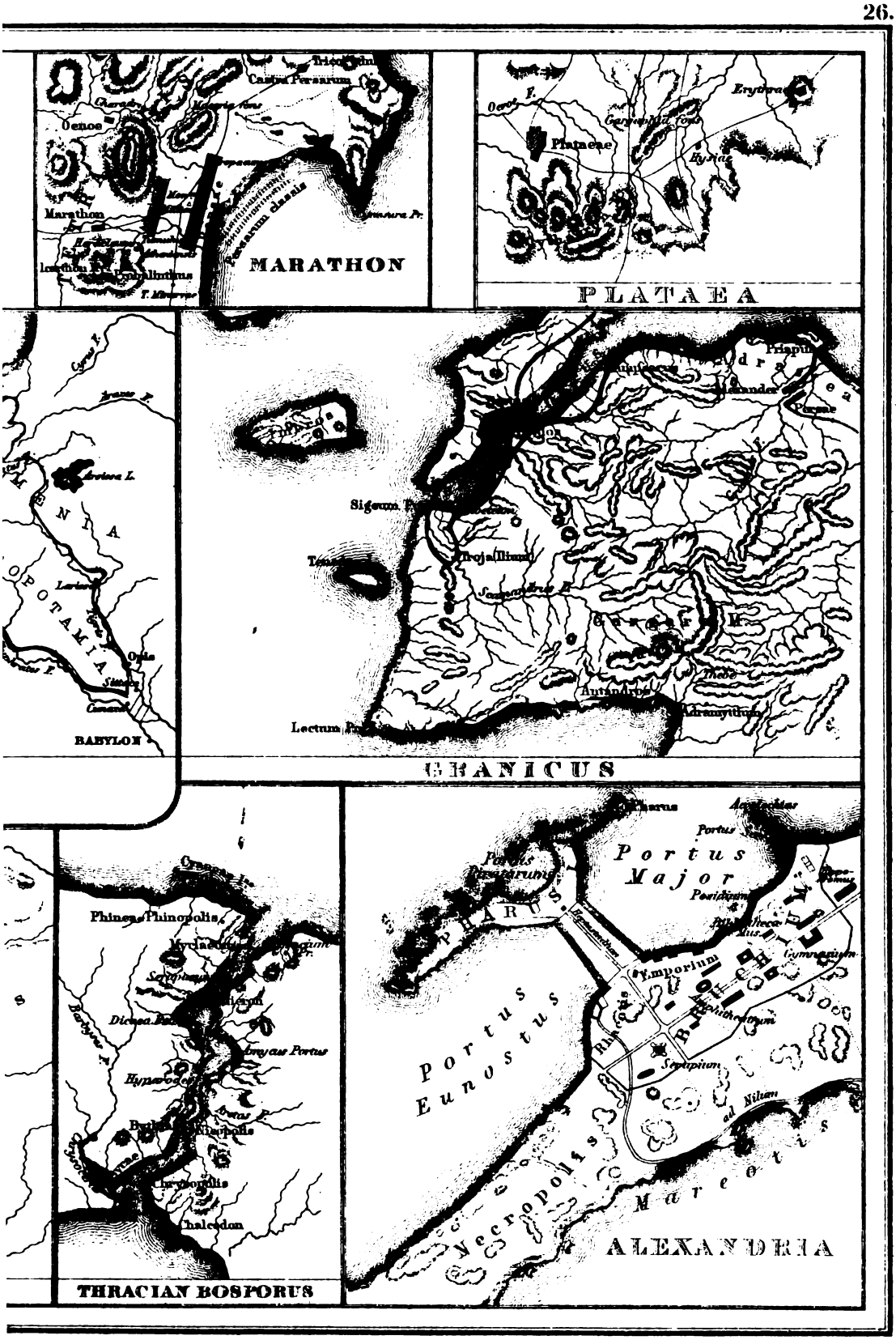
Oenoe
Marathon
Castra Persarum
Persarum classis
MARATHON
Plataeae
Erythrae
PLATAEA
Sigeum
Troja
Lectum
Priapus
Pleume
Antandros
Adramyttium
GRANICUS
Babylon
Phineas Phinopolis
Dicaea
Hypaeos
Byzantium
Chalcedon
THRACIAN BOSPORUS
Portus Major
Portus Eunostus
Emporium
Gymnasium
Sepulcrum
Necropolis
Mare
ALEXANDRIA

INDEX.

The abbreviation F. *is used for* Fluvius—I. *or* Ins. *for* Insula—M. *for* Mons—P. *for* Portus—Pr. *or* Prom. *for* Promontorium—S. *for* Sinus—n. for Near—r. for Ruins—G. *for* Gulf—B. *for* Bay—for. *for* Formerly.

Names of Countries, Districts, etc., are distinguished by Capitals—Names of Tribes or People by an Asterisk prefixed. The Modern Names are in Italics. The note of interrogation attached to a name signifies that the site is uncertain.

The latitudes are in all cases North, *unless otherwise distinguished: the longitudes,* East *of the meridian of Greenwich, excepting where the letter* W. (West) *is attached. In the case of Rivers, the latitude and longitude given is that of the places where the name happens to be written on the Map.*

NAMES.	LAT.	LONG.	MAP.
Abacaenum, *Tripi*	38°.1′	15°.5′	12
Abae, r. n. *Exarkho*	38.34	22.55	16
Aballaba, *Watch-cross*	54.57	2.49 W	5
Abassus	38.58	31.2	20
*Abastani	31.30	72.30	3
Abbaïtis	39.15	29.10	20
Abdēra, *Abra*	36.44	3.1 W	7
Abdēra	40.56	24.59	19
Abel-beth-maachah, *Abil*	33.19	35.34	21
Abella, *Avella*	40.57	14.35	13
Abellīnum, *Avellino*	40.54	14.48	9
Abelterium, *Erra*	39.3	8.15 W	7
Abia, n. *Mandinia*	36.58	22.9	18
Abīla (of Lysanias), *Nebby Abel*, n. *Es-Sook*	33.42	36.7	21
Abīla? *Yebla*	32.42	35.54	21
ABILĒNE	33.40	36.10	21
Abnōba M., *Black Forest*	48.15	8.0	25
Aboccis, or Abuncis, *Ipsamboul*	22.20	31.36	3
Abodiacum, *Epfach*	47.55	10.54	25
Abolla? *Avola*	36.55	15.7	12
Abone? *Sea Mills*, n. *Bristol*	51.28	2.37 W	20
Aboniteichos, aft. Ionopōlis, *Ineboli*	41.57	33.46	20
Abravannus F.	54.54	4.49 W	5
ABRETTĒNE	39.45	28.20	20
*Abrincatui	48.40	1.0 W	6
Abrostōla?	39.1	31.50	20
Absorus, or Apsorrus? *Osero*	44.42	14.24	8
Absyrtīdes Ins., *Cherso & Lossini*	44.40	14.25	8
Abuncis, or Aboccis, *Ipsamboul*	22.20	31.36	3
Abus M., *Ak Dagh*	39.30	41.40	22
Abus F., *Humber*	53.35	0.0	5
Abusina, *Neustadt*	48.49	11.47	25
Abȳdos, *Arabat el-Matfoon*	26.13	31.59	3
Abȳdos, *Aidos*	40.11	26.25	19
Abȳla, *Ceuta*	35.54	5.18 W	23
Abȳla M., *Pr. of Ceuta*	35.54	5.17 W	7
Acacesium	37.23	22.4	18
Academīa, *Akadhimia*	37.59	23.43	16
Acalandrus F., *Calandro*	39.58	16.34	9
Acalandrus F.? *Salandrella*	40.26	16.20	9
Acāmas Prom., *C. Arnauti*	35.7	32.16	20
Acampsis F. (Apsārus?) *Joruk Su*	41.0	41.46	20
Acanthus, Dulopōlis, or Bubassus	36°.46′	28°.11′	19
Acanthus, or Acanthon, *Daskoor*	29.42	31.13	24
Acanthus, *Erisso*	40.24	23.53	15
ACARNANIA	38.45	21.0	15
Acatucci	37.34	25.9 W	7
Accad, *Akerkoof*	33.20	44.14	22
Accho, or Ace, aft. Ptolemāis, *St. Jean d'Acre*	32.56	35.5	21
Acci (Julia Gemella), *Guadix el-Viejo*	37.22	3.19 W	7
Accipitrum I., *S. Pietro*	39.8	8.15	9
Ace, or Accho, aft. Ptolemāis, *St. Jean d'Acre*	32.56	35.5	21
Acelum, *Asolo*	45.48	11.55	8
Aceronia, *Brienza*	40.28	15.37	9
Acerrae, *Acerra*	40.57	14.21	13
Acerrae, *Gherra*	45.6	9.48	8
Acesīnes, Asīnes, or Onobālas F., *Cantara*	37.50	15.10	12
Acesines F., *Chenaub*	30.0	71.20	3
ACHAIA	38.10	22.0	18
Acharnae	38.5	23.42	16
Achātes F.? *Canitello*	37.35	13.0	12
Achelōus F., *Aspropotamo*	39.0	21.22	15
Achĕron F., *Suli*	39.21	20.44	15
Acherontia, *Acerenza*	40.47	15.55	9
Acherusia Palus	39.15	20.34	15
Acherusias Prom., *Baba Burun*	41.19	31.26	20
Achilleius Portus, *Port Vathy*	36.25	22.30	18
Achillis I., or Leuce, *Fidonisi, or Serpent's I.*	45.15	30.15	24
Achmetha (Ecbatāna), *Hamadan*	34.48	48.33	22
Acholla, *El-Aliah*	35.14	11.8	23
Achzib (Ecdippa), *Es-sib*	33.13	35.6	21
Acidava	45.55	23.47	14
Acīla, or Ocelis? *Ghela*	12.52	43.30	3
ACILISĒNE, or ANAITĪCA	39.20	40.0	22
Acimincum, *Alt. Salankemen*	45.10	20.9	14
Acināsis F.? *Tschuruk Su*	41.46	41.45	22
Acincum, or Aquincum, *Alt-Buda*	47.30	19.3	14
Acinīpo, *Ronda la Vieja*	36.57	5.5 W	7
Aciris F., *Agri*	40.20	16.20	9
Acis F., *Jaci*	37.35	15.9	12
Acithius F.? *Birgi*	37.55	12.30	12
Acitodūnum, *Le Moutiers d'Ahun*	46°.5′	2°.4′	6
Acium, *Aci Reale*	39.35	15.9	12
Acmonia, *Akatkeui*	38.39	29.54	20
Acontisma	40.57	24.33	19
Acontium M.	38.30	22.55	16
Acŏris?	28.28	30.53	24
ACRABATĒNE	32.8	35.25	21
Acrabbim	31.0	35.28	21
Acrabi, *Akrabeh*	32.11	35.21	21
Acrae, *Polazzolo*	37.3	14.55	12
Acraephium, or Acraephia, r. n. *Kardhitza*	38.26	23.14	16
Acrăgas, or Agrigentum, *Girgenti*	37.16	13.35	12
Acrăgas F., *S. Biagio*	37.16	13.36	12
Acriae, *Kokinio*	36.37	22.48	18
Acrītas Prom., *Cape Gallo*	36.43	21.54	18
Acroceraunia Prom., *C. Linguetta, or Karaburnu*	40.27	19.27	15
Acro-corinthus, *Akro-Korintho*	37.53	22.53	18
Acronius, or Venetus L., *Lake of Constance*	47.40	9.20	6
ACROREIA	37.52	21.38	18
Acrothōum, *Lavra*	40.9	24.24	15
ACTE, *Peninsula of Mount Athos*	40.15	24.15	15
Actium, *La Punta*	38.56	20.46	15
Adăna, *Adana*	36.59	35.20	20
Adane, or Arabia Felix (Arabiae Empŏrium), *Aden*	12.46	45.8	3
Adora, (Adoraim), *Dura*	31.31	35.4	21
Ad Adrum F. (ad Anam?)	38.52	6.52 W	7
Ad Albūlas? n. *Toulmiat*	35.7	1.13 W	23
Ad Ammontem?	38.22	36.1	21
Ad Ansam, *Stratford*	51.58	0.59	5
Ad Aquas, *Acqua santa*	42.48	13.28	8
Ad Aquas?	40.58	7.21 W	7
Ad Aquas	45.36	22.59	14
Ad Aquas Albūlas	41.59	12.44	11
Ad Aras, *Carlota*	37.40	4.56 W	7
Ad Arnum, *Lastra*	43.47	11.8	8
Ad Aureos, *Montebello*	45.27	6.23	8
Ad Careias, n. *Osteria Nuova*	42.3	12.17	11
Ad Decĭmum	45.19	9.12	8
Ad Decĭmum, n. *Morena*	41.49	12.39	11

NAMES.	LAT.	LONG.	MAP.
Ad Dracōnes?	35°.8′	0°.41′ w	23
Addua F., *Adde*	45.40	9.30	8
Ad Duos Pontes, *Pontevedra*	42.24	8.38 w	7
Adēba	40.43	0.40	7
Adellum, *Elda*	38.32	0.51 w	7
Ad Ensem, *Scheggia*	43.24	12.41	8
Ad Fines, *Fino*	43.26	10.25	8
Ad Fines, *Arlesega*	45.27	11.43	8
Ad Fines, *Avillano*	45.4	6.21	8
Ad Fines? *Paymago*	37.49	7.5 w	7
Ad Formŭlos, *Verloza*	45.53	13.42	8
Ad Gallīnas (Saxa Rubra), *Prima Porta*	42.1	12.9	11
Ad Graecos, *Tojano*	43.18	11.48	8
Ad Herculem? *Sassari*	40.44	8.33	9
Ad Horrea? *Napoule*	43.32	6.56	6
Adiabēne	36.45	43.20	22
Ad Ladios? *Banialouka*	44.46	17.12	14
Ad Lamīnas	42.2	12.57	11
Ad Lippos	40.39	5.52 w	7
Ad Malum?	45.34	14.17	14
Ad Martis, *Oulx*	45.2	6.49	8
Ad Martis, *Massa*	42.46	12.33	8
Ad Matrices, *Mostar*	43.20	17.53	14
Ad Medias, *Samoggia*	44.34	11.9	8
Ad Medias (Carbantia)? *Cabiano*	45.6	8.25	8
Ad Medias, *Sedilo*	40.10	8.55	9
Ad Medias, *Mesa*	41.23	13.6	11
Ad Mensŭlas, *Monte Alcino*	43.5	11.30	8
Ad Mercŭri?	35.34	5.58 w	23
Ad Mercurios? *Al-Mansoriah*	33.46	7.16 w	23
Admedera (Madaura)? *Ayedrah*	35.30	8.27	23
Ad Morum, *Velex Rubio*	37.35	2.19 w	7
Ad Nonas, *n. Lago Morto*	42.6	12.10	11
Ad Nonum	43.28	1.33	6
Ad Nonum, *Annone*	44.53	8.18	8
Ad Novas	41.29	0.49	7
Ad Novas, *Monte Pulciano*	43.8	11.48	8
Ad Octāvum, *Rivoli*	45.4	7.30	8
Ad Palatium, *Ala*	45.48	11.1	8
Ad Pictas	41.46	12.52	11
Ad Pirum F., *Cesano*	43.45	13.9	8
Ad Pirum, *Adelsberg*	45.47	14.13	8
Ad Pontem	36.25	6.10 w	7
Ad Pontem, *Farndon, n. Newark*	53.3	0.52 w	5
Ad Portum, *Empoli*	43.43	10.57	8
Ad Publicānos, *L'Hôpital*	45.41	6.22	8
Ad Punīcum, *Santa Marinella*	42.2	11.51	11
Ad Putea? *Cuença*	40.4	2.11 w	7
Ad Quercum	45.55	11.56	8
Ad Quintānas, *n. Colonna*	41.52	12.46	11
Adraa (Edrei), *Draa*	32.43	36.13	21
Ad Radices? *n. Kabrova*	42.50	25.19	14
*Adramītae, *Coast of Hadramaut*	15.0	50.0	3
Adramyttēnus Sinus	39.30	26.40	19
Adramyttium, *Adramyti*	39.35	27.3	19
Adrana F., *Eder*	51.10	8.45	25
Adrana, or Adrans, *St. Oswald*	46.10	14.49	14
Adranum, or Hadranum, *Aderno*	37.38	14.49	12
Adranus F., *Aderno*	37.45	14.48	12
Adrapsa, or Drapsaca, *Inderaub*	35.43	69.25	3
Ad Regias? *Mofhan, or Afkan*	35.15	0.5 w	23
Adria, or Hadria, *Atri*	42.34	14.1	8
Ad Rubras, *Cabezas Rubias*	37.42	6.54 w	7
Ad Rubras? *Madroma*	35.1	1.45 w	23
Adrumētum, *Suwah*	35.50	10.35	23
Ad Salīces, *Kara Kerman*	44°.33′	29°.0′	14
Ad Septem Aras, *Arronches*	39.9	7.5 w	7
Ad Septimum Decīmum	41.20	1.0	7
Ad Sextum	43.37	0.42	6
Ad Sextum, *Filette*	43.16	11.14	8
Ad Silānos, *Cighigno*	46.9	13.42	8
Ad Silānum, *Anglars, n. Estaign*	44.36	2.46	6
Ad Sorōres	39.14	6.7 w	7
Ad Statuas, *Xativa S. Felipe*	38.59	0.33 w	7
Ad Taum, *Taesburgh*	52.31	1.14	5
Ad Teglānum, *n. Palma*	40.51	14.33	13
Ad Tricesīmum, *Tricesimo*	46.9	13.13	8
Ad Turres	41.57	12.5	11
Ad Turres Albas	41.18	13.1	11
Ad Turres, *Torre Olevola*	41.14	13.9	11
Ad Turres, *Olleria*	38.56	0.45 w	7
Ad Turres?	38.53	3.54 w	7
Ad Turres, *Maida*	38.56	16.21	9
Ad Turres	45.11	14.42	14
Ad Turrim, *Tourves*	43.24	5.55	6
Aduatŭca, *Tongres or Tongern*	50.47	5.27	6
*Aduatuci	50.45	4.30	6
Adulas Mons, *Mt. St. Gothard*	46.33	8.34	8
Adulicus S., *G. of Zulla*	15.15	29.45	3
Adūlis, or Adūle, *Zulla*	15.10	39.42	3
Adullam?	31.38	35.1	21
Ad Vicesīmum, *n. Monte della Guardia*	42.12	12.29	11
Ad Vicesīmum, *Amendolara*	39.58	16.32	9
Ad Vicesīmum	43.28	1.45	6
Aea, *Poti*	42.12	41.44	22
*Aeae			1
Aeantium Prom., *Trikeri Point*	39.5	23.3	15
Aeas, or Aōus F., *Voyussa*	40.37	19.25	15
Aebūra? *Cuerva*	39.41	4.11 w	7
Aecae, *Troja*	41.21	15.19	9
Aeculānum, or Eclānum, *Le Grotte, n. Mirabella*	41.1	13.0	9
Aedepsus, *Lipso*	38.51	23.3	15
*Aedui	46.50	4.0	6
Aegae, or Edessa, *Vodkena*	40.47	22.2	15
Aegae (Euboea), *Limni*	38.45	22.20	16
Aegae (Achaia), *Akrata*	38.10	22.19	18
Aegae, *Guzel-hissar*	38.46	27.3	19
Aegae, *Ayas*	36.45	35.46	20
Aegalēos M., *Skarmanga, or Skaramanga*	37.58	23.30	16
Aegalion M.? *Aghia, or Malia*	37.10	21.41	18
Aegātes, or Aegūsae Īns	38.0	12.10	12
Aege?	39.59	23.39	15
Aegeira, *n. Mavra Litharia*	38.7	22.23	18
Aegeirus	38.4	23.9	16
Aegiae, *Limni*	36.47	22.32	18
Aegiāle	36.54	26.0	19
Aegida, aft. Justinopŏlis, *C. d'Istria*	45.32	13.44	8
Aegilia I., *Stoura*	38.10	24.9	15
Aegilia, or Aegīla I., *Cerigotto*	35.50	23.18	19
Aegilia, *Tzurela*	37.45	23.55	18
Aegīlon, or Capraria I., *Capraja*	43.2	9.50	8
Aegimūrus I., *Zembra*	37.8	10.48	23
Aegīna I., *Eghina, or Egina*	37.44	23.30	18
Aegīna, *Eghina*	37.45	23.26	18
Aeginetes, *Apana*	40.59	34.3	20
Aeginium, *Stagus*	39°.40′	21°.41′	15
Aegithallus, or Aegitharus, Pr., *C. S. Teodora*	37.57	12.27	[illegible]
Aegitium, *n. Varnakova*	38.29	22.1	[illegible]
Aegium, *Vostitza*	38.15	22.5	[illegible]
Aegonia	38.48	22.10	[illegible]
Aegos-potāmi	40.20	26.33	[illegible]
Aegosthēna, *Ghermano*	38.9	23.14	[illegible]
Aegūsa I., *Favignana*	37.57	12.16	[illegible]
Aegys, *Kamara*	37.15	22.13	[illegible]
Aegyssus, or Aegypsus?	44.57	30.0	[illegible]
Aelāna (Elath), *Akaba*	29.31	35.1	[illegible]
Aelanītes Sinus, *G. of Akaba*	29.0	34.45	[illegible]
Aeminium, *Penacova*	40.18	8.16 w	[illegible]
Aemōna, or Emōna (aft. Julia Augusta), *Laybach*	46.4	14.31	[illegible]
Aenaria, Pithecūsa, or Inarīme I., *Ischia*	40.44	13.54	[illegible]
Aeneia, *on C. Karaburnu*	40.28	22.50	[illegible]
*Aeniānes	39.0	22.10	[illegible]
Aenon?	32.26	35.36	[illegible]
Aenona, *Nona*	44.14	15.10	[illegible]
Aenos, *El-Musmeih*	33.16	36.26	[illegible]
Aenos, *Enos*	40.42	26.5	[illegible]
Aenūs, or Oenus F. *Inn*	47.30	12.0	[illegible]
Aenus M., *Monte Nero, or M. Elato*	38.8	20.41	[illegible]
Aenyra?	40.37	24.42	[illegible]
Aeolīae, Liparaeae, or Vulcaniae Īns., *Lipari Islands*	38.30	15.0	[illegible]
Aeŏlis	39.0	27.0	[illegible]
Aepēa? (Corōne), *Petalidhi*	36.57	21.56	[illegible]
Aequana, *Vico Equense*	40.40	14.26	[illegible]
*Aequi, or Aequicŭli	42.0	13.10	[illegible]
Aequinoctium, *Fischament*	48.3	16.38	[illegible]
Aequum?	43.41	16.59	[illegible]
Aere, *Es-Sunamein*	33.9	36.15	[illegible]
Aeropus M., *Mt. Tomoros*	40.35	20.10	[illegible]
Aesārus F., *Esaro*	39.8	17.9	[illegible]
Aesēpus F.	40.0	27.30	[illegible]
Aesernia, *Isernia*	41.35	14.12	[illegible]
Aesīca, *Great Chesters*	55.0	2.27 w	[illegible]
Aesis F., *Esino*	43.30	13.10	[illegible]
Aesium, *Jesi*	43.32	13.15	[illegible]
Aeson F.	40.16	22.33	[illegible]
Aestraeum, *Ostromja*	41.28	22.43	[illegible]
Aestria I., *Lagosta*	42.45	16.53	[illegible]
Aesŭla, *Mt. Aftiano*	41.56	12.51	[illegible]
Aethalia or Ilva I., *Elba*	42.47	10.15	[illegible]
*Aethiopes			[illegible]
Aethiopia	20.0	31.0	[illegible]
Aetna? *Castro*	37.35	14.55	[illegible]
Aetna Mons, *Etna, or Mongibello*	37.44	15.0	[illegible]
Aetolia	38.40	21.40	[illegible]
Aexōne, *Asani*	37.54	23.44	[illegible]
Affilae, *Affile*	41.54	13.6	[illegible]
Africa	36.0	9.30	[illegible]
Agamea	39.50	26.10	[illegible]
Agaricus Sinus			[illegible]
Agātha, *Agde*	43.18	3.25	[illegible]
Agathyrna, or Agathyrnum? *San Marco*	38.2	14.40	[illegible]
Agbatāna, or Ecbatāna, *Hamadan*	34.48	48.33	[illegible]
Agendicum, or Agedincum, aft. Senones, *Sens*	48.11	3.17	[illegible]
Aginnis? *Hawas*	31.20	48.50	[illegible]
Aginnum, *Agen*	44.14	0.37	[illegible]
Agiria, *Darova*	41.13	1.17 w	[illegible]
Agistymba?	4.05	30.0	[illegible]
Agnavae	45.29	22.43	[illegible]
*Agraei	38.57	21.30	[illegible]
Agri Decumātes	48.10	9.0	[illegible]
Agriāne	39.52	36.1	[illegible]
*Agrianes	42.0	23.0	[illegible]
Agrianes F., *Ergineh*	41.20	27.0	[illegible]

NAMES.	LAT.	LONG.	MAP.
Agrigentum, or Acrăgas, *Girgenti*	37°.16′	13°.35′	12
Agrinium?	38.48	21.29	15
Agrippias, or Anthēdon?	31.27	34.25	21
Agrippīna, or Colonia Agrippinensis, *Cologne*	50.56	6.57	6
Agrȳle (Upper and Lower)? *R. at foot of Hymettus*	37.57	23.44	17
Aguntum, *Innichen*	46.44	12.18	14
Agylla, aft. Caere, *Cervetri*	42.1	12.3	11
Agyrium, *S. Filippo d'Argiro*	37.38	14.32	12
Ai?	31.54	35.16	21
*Aii	10.0	77.0	2
Ajalon, *Yalo*	31.51	35.2	21
Alāba, or Allāva?	37.27	13.12	12
Alabanda, *Arab Hissar*	37.36	27.57	19
Alabastra, or Alabastron-polis?	28.21	31.7	24
Alābus F., *Lo Cantaro, or Molinello*	37.15	15.5	12
Alaesa, or Halēsa, *n. Tusa*	37.57	14.14	12
Alaesus, or Halēsus, F., *Pettineo*	37.55	14.16	12
Alagonia? *Zarnata*	36.55	22.12	18
Alalcoměnae (Boeotia), *Salinari*	38.22	22.59	16
Alalcoměnae (in Ithăca)?	38.22	20.41	18
Alalia, or Aleria, *Aleria*	42.7	9.31	9
Alalis, *Abu Herarah*	35.50	38.31	20
Alander F.	39.20	31.10	20
*Alāni	42.0	47.0	22
Alanton, *Lete*	42.50	1.49 w	7
Alatrium, or Aletrium, *Alatri*	41.46	13.24	11
Alauna, *Kier*	56.10	3.58 w	5
Alauna, *Alcaume, n. Valognes*	49.31	1.27 w	6
Alaunium	43.53	5.50	6
Alaunus F.? *Alne*	55.24	1.36 w	5
Alaunus F., *Axe*	50.43	3.3 w	5
Alāzon F., *Alasan*	41.40	46.0	22
Alba, *Abla*	37.14	2.55 w	7
Alba?	42.50	2.14 w	7
Alba F., *Ter*	42.0	2.35	7
Alba Fucentia, or Fucentis, *Colle di Albe*	42.4	13.26	11
Alba Helviōrum, *Apa, or Alpa*	44.33	4.36	6
Alba Longa	41.46	12.41	11
Alba Pompeia, *Alba*	44.41	8.2	8
Albāna, *Derbend*	42.5	48.12	22
*Albani			1
ALBANIA	41.30	47.30	22
Albanine or Caspiae Pylae, *Pass of Derbend*	42.0	48.16	22
Albānus F., *Saumour*	41.28	48.0	22
Albānus L., *Lago di Albano*	41.45	12.41	11
Albānus M., *Monte Cavo*	41.45	12.44	11
Albānus, or Albius M.	44.30	17.0	14
Albianum, *Kufstein*	47.35	12.11	14
*Albici	43.50	6.0	6
Albiga, *Alby*	43.57	2.9	6
Albinia F., *Albegna*	42.34	11.24	8
Albion			1
Albis F., *Elbe*	53.20	10.30	25
Albium Intemelium, *Vintimiglia*	43.45	7.40	6
Albium Ingaunum, *Albenga*	44.4	8.12	8
Albius, or Albānus M.	44.30	17.0	14
Albona, *Albona*	45.5	14.7	8
Albonica, *Puerta da Daroca*	41.7	1.20 w	7
Albucella (Arbucale, or Arbacala)?	41.46	5.25 w	7
Album Pr., *Ras el-Abiad, or White C.*	33°.12′	35°.8′	21
Alburnus Mons, *Monte Alburno, or Di Postiglione*	40.30	15.20	9
Albus Portus, *n. Algesiras*	36.6	5.26 w	7
Alce, *Alcazar de S. Juan*	39.25	3.14 w	7
Alcĭmus	37.56	23.38	17
Alcyonium Mare, *B. of Livadostro*	38.7	23.5	18
Alea, *Alia*	39.24	5.3 w	7
Alea	37.46	22.29	18
Aleius Campus	36.45	35.10	20
Alele? *Mourzouk*	25.50	14.12	2
Aleria, or Alalia, *Aleria*	42.7	9.31	9
Alesia, *Alise*	47.37	4.23	6
Alesiae	37.3	22.27	18
Alesius M.	37.38	22.26	18
Aletium, *S. Maria della Lizza*	40.0	18.6	9
Aletrium, or Alatrium, *Alatri*	41.46	13.24	11
Aletrium, *Calitri*	40.33	15.26	9
Alexandreia Troas, *Eski Stamboul*	39.45	26.10	19
Alexandrīa ultĭma, *Khojend*	41.21	68.30	3
Alexandrīa, aft. Hira	32.0	44.30	22
Alexandrīa? *n. Mittunkote*	29.0	69.28	3
Alexandrīa (ad Caucasum), *Ghoorbund*	34.50	68.40	3
Alexandrīa (ad Issum), *Iskenderoon*	36.35	36.9	20
Alexandrīa (in Ariis), *Herat*	34.22	62.10	3
Alexandrīa, *Iskenderieh, or Alexandria*	31.11	29.55	24
Alexandroschene, *Iskenderoona*	33.11	35.8	21
Algĭdus	41.44	12.49	11
Aliassus, *Karaketscheli*	39.38	33.26	20
Alicanum, *Martyanez*	44.31	16.27	14
Alinda, *Demirji Dereh*	37.33	27.50	19
Aliphēra	37.31	21.53	18
Aliso, *Elsen*	51.45	8.45	25
Alista, *Porto Vecchio*	41.36	9.17	9
Allaria, *Monteforte*	35.10	26.0	19
Allāva F.? *Caltabellotta*	37.30	13.14	12
*Allemanni	48.40	9.0	25
Allia F.? *Scolo del Casale*	42.4	12.35	11
Allia F.? *Di Conca*	42.0	12.32	11
Allĭfae, *Alife*	41.20	14.18	9
Allobo, *Alagon*	41.51	1.8 w	7
*Allobrōges	45.30	5.30	6
Alma F., *Alma*	42.50	10.50	8
Almo F., *Acquataccia*	41.52	12.30	11
Almus, *n. Smorden, or Smordini*	42.47	23.5	14
Alōne, *Ambleside*	54.26	2.57 w	5
Alonta F., *Terek*	43.40	45.0	3
Alŏpe (Locris)	38.43	22.56	16
Alŏpe (Phthiotis)	38.54	22.46	16
Alopeconnēsus	40.18	26.15	19
Alōrus, *Paleakhora*	40.31	22.31	15
Alos, or Halos, *Kefalosi*	39.9	22.47	15
Alpēnos	38.47	22.32	16
Alpes Carnĭcae, or Juliae, *Carnic or Julian Alps*	46.32	13.20	8
Alpes Cottiae, *Cottian Alps*	45.0	6.42	8
Alpes Graiae, *Grecian, or Graian, Alps*	45.30	7.0	8
Alpes Maritĭmae, *Maritime Alps*	44.10	7.20	8
Alpes Norĭcae, *Noric Alps*	47.20	14.0	14
Alpes Pennĭnae, *Pennine Alps*	46.0	8.0	8
Alpes Rhaeticae, *Rhaetian Alps*	46°.25′	10°.0′	8
Alpheius F., *Rufia*	37.36	21.45	18
Alpis Cottia, *Mont Genèvre*	44.56	6.42	8
Alpis Graia, *Little St. Bernard*	45.40	6.51	8
Alpis Pennĭna, *Great St. Bernard*	45.53	7.9	8
Alsa F., *Ausa*	46.0	13.16	8
Alsadamus Mons? *Kelb Hauran*	32.41	36.46	21
Alsietĭnus L., *Lago di Martignano*	42.8	12.17	11
Alsium, *Palo*	41.56	12.3	11
Alsuga, *Borgo di Valsugana*	46.5	11.23	8
Altĭnum? *Bataszek*	46.11	18.45	14
Altĭnum, *Altino*	45.34	12.22	8
Aluntium? *S. Filadelfo*	38.2	14.34	12
Alush?	28.47	33.25	24
Alutas F., *Aluta*	44.30	24.15	14
Alydda	38.53	30.4	20
Alyi?	28.55	31.6	24
Alyzia, *Kandili*	38.42	20.59	15
*Amalekites	29.0	34.0	24
Amallobriga, *Tordesillas*	41.31	5.2 w	7
AMANTIA	40.23	19.40	15
Amantia, *Livizza*	40.21	19.41	15
Amānus Mons, *Jawur Dagh, etc.*	37.0	36.20	20
Amanus Portus, aft. Flaviobriga, *Portugalete*	43.20	3.3 w	7
Amardus, or Mardus F., *Kizil Uzen, or Sejred Rood*	37.30	48.0	22
Amarynthus	38.23	23.51	16
Amasēnus, *Amaseno*	41.26	13.13	11
Amasia, *Amasia*	40.36	35.54	20
Amastris, for. Sesāmus, *Amasserah*	41.45	32.24	20
Amăthus, *Old Limasol*	34.43	33.9	20
Amăthus, or Betharamathum, *Amatch*	32.19	35.40	21
Ambacia, *Amboise*	47.24	1.0	6
*Ambarri	46.16	5.0	6
Ambastus F.			1
*Ambiāni	49.48	2.0	6
Ambiāni, *Amiens*	49.54	2.17	6
*Ambivareti	47.15	3.20	6
Amboglanna, *Burgoswald*	54.59	2.37 w	5
AMBRACIA	39.5	21.0	15
Ambracia, *Arta*	39.8	21.0	15
Ambracius S., *G. of Arta*	38.57	20.55	15
Ambrăcus, *Fidho-Kastro*	39.2	20.57	15
Ambre, *Dachau*	48.16	11.28	25
Ambrȳsus, *Dhistomo*	38.26	22.40	16
Ameria, *Amelia*	42.33	12.26	8
Amestrătus, *Mistretta*	37.55	14.21	12
Amĭda, *Diyarbekr*	37.55	39.54	22
Amilus? *Aghia Triada*	37.45	22.21	18
Amisia F., *Ems*	52.40	7.20	25
Amĭsus, *Samsoon*	41.20	36.21	20
Amiternum, *San Vettorino*	42.23	13.22	8
Ammochostos, *Famagousta*	35.7	33.58	20
AMMONITIS	32.0	36.12	21
Amnias F., *Kostambul Tchai, or Gok Irmak*	41.30	34.30	20
Amorgos I., *Amorgo*	36.50	26.0	19
Amorium, *Heryan Kaleh*	39.0	31.27	20
Ampĕlos M.	37.45	26.52	19
Ampĕlos Pr., *C. Pseudo*	39.57	24.1	15
Ampĕlos Pr., *C. Colonni*	37.38	26.53	19
Ampĕlus Pr., *C. Sacro*	35.1	26.16	19
Ampelusia, or Cotes Pr., *C. Spartel*	35.47	5.56 w	23
Amphanae	39.20	22.55	15
Ampheia	37.15	22.5	18

NAMES.	LAT.	LONG.	MAP.
Amphiareium, *Mavro-Dhilissi*	38°.17′	23°.50′	16
Amphicleia, or Amphicaea, *Dhadhi*	38.38	22.35	16
AMPHILOCHIA	39.4	21.15	15
Amphimalla	35.21	24.18	19
Amphipăgus Prom.? *C. Bianco*	39.21	20.7	15
Amphipŏlis, *Neokhorio*	40.48	23.51	15
Amphissa, *Salona*	38.32	22.22	16
Amphitrŏpe, *Metropista*	37.47	24.0	18
Amphĭtus F.	37.16	22.0	18
Amphrȳsus F.	39.10	22.47	15
Ampsaga F., *Wady el-Kebir*	36.45	6.10	23
Amsanctus Lacus, *Le Mofete*	40.59	15.1	9
Amȳclae	41.16	13.20	9
Amȳclae, *Agios Kyriaki*	37.2	22.27	18
Amyrus F.	39.34	22.44	15
Amȳrus? *Kastri*	39.34	22.41	15
Amȳzon	37.34	27.42	19
Anabucis (or Automalax?)	30.16	19.14	23
Anactorium	38.54	20.50	15
Anaea, *Arnear*	37.47	27.19	19
Anagnia, *Anagni*	41.46	13.10	11
Anagyrus, *Vari*	37.50	38.48	16
ANAITĬCA, or ACILISĒNE	39.20	40.0	22
Analiba, *Herhemeh*	39.31	39.16	20
Anamis F., *Ibrahim*	27.10	57.20	3
*Ananes	44.50	10.0	8
Anăphe I. and Town, *Anafi*	36.22	25.48	19
Anaphlystus, *Anavyso*	37.43	23.56	18
Anăpus F. (Acarnania)	38.35	21.14	15
Anăpus F., *Anapo, or Fiume di Sortino*	37.5	15.10	13
Anas F., *Guadiana*	38.27	7.10 w	7
Anassus F., *Revonchi*	46.0	13.13	8
Anastatiopŏlis, *Dara*	37.10	40.57	22
Anăthо, *Annah*	34.30	42.3	22
Anatis F.? *Wady Oomer-begh*	33.10	8.0 w	23
Anaua L. (or Ascania?) *L. of Chardak, or Hadji Tous Ghieul*	37.53	30.0	20
Anaunium, *Non*	46.18	*10.57	8
Anazarbus, *Ain Zarba*	37.18	35.51	20
*Ancalites	51.20	1.50 w	6
Anchesmus M. (Lycabettus), *Hill of St. George*	37.59	23.45	17
Anchiăle? *Mound n. Karaduwar*	36.48	34:43	20
Anchiălus, *Ahiolou*	42.34	27.40	14
Anchīsa M., *Armenia*	37.42	22.25	18
Ancon Pr., *C. Tchalti*	41.22	36.40	20
Ancōna, *Ancona*	43.37	13.31	8
Ancȳra	39.11	28.58	20
Ancȳra, *Angora*	39.56	32.56	20
Ancyron-pŏlis?	29.9	31.15	24
Andabĭlis, *Eski Andaval*	37.56	34.50	20
Andaca? *Valley of Lughman*	34.38	70.25	3
Andania, *Eliniko-kastro*	37.17	22.1	18
Andecavi, *Angers*	47.28	0.33 w	6
Andematūnum, *Langres*	47.51	5.21	6
Anderida? *Pevensey*	50.49	0.21	5
Anderitum, *Anterrieux*	44.50	3.4	6
*Andes, or Andecavi	47.30	0.30 w	6
Andes, *Pietola*	45.7	10.50	8
Andretium	43.43	16.15	14
Andriăce, *Andraki*	36.13	30.2	20
Andrius F.	39.52	26.45	19
Andropŏlis	30.37	30.46	24
Andros, *Palaeopolis*	37.49	24.50	19
Andros I., *Andro*	37.50	24.55	19
Anemo F., *Lamone*	44.10	11.43	8
Anemoreia?	38.27	22.38	16
Anemurium, *Anamour*	36.1	32.51	20
Angĕle? *Papa Anghelaki*	37.58	23.53	16
Angellae, *Rute*	37°.25′	4°.25′ w	7
Angĭtes F., *Anghista*	40.50	24.0	19
Angitūla F., *Angitola*	38.10	16.16	9
*Anglii, or Angli	54.20	10.0	25
*Angrivarii	52.15	9.0	25
Angularia, *Anguillara*	42.7	12.14	11
Angūlus, *S. Angelo*	42.30	12.8	8
Anigrus F., *Mavropotamo*	37.30	21.38	18
Anio F., *Teverone*	41.56	12.40	11
Annamatia, *Adony*	47.7	18.54	14
Anneianum, *Legnago*	45.11	11.20	8
Anopaea	38.44	22.28	16
Anopŏlis	35.13	24.6	19
Ansa Paullīni, *Anse*	45.56	4.43	6
*Ansibarii	53.10	7.15	25
Antandros, *Antandro*	39.34	26.50	19
Antarădus, *Tartoos*	34.52	35.55	20
Antemnae	41.57	12.30	11
Anthĕdon (Boeotia), *Paleo-kastro*	38.28	23.27	16
Anthĕdon, or Agrippias?	31.27	34.25	21
Anthĕla	38.48	22.28	26
ANTHĔMUS	40.32	23.10	15
Anthĕmus	40.31	23.13	15
Anthĕmus F.?	42.50	41.18	22
Anthĕne? *Ellinico*	37.23	22.41	18
Anthylla	31.15	30.12	24
Anticȳra (Locris)?	38.24	22.0	18
Anticȳra (Malis)	38.51	22.22	16
Anticȳra (Phocis), *Aspra Spitia*	38.23	22.38	16
Antigonēa, or Psaphăra	40.20	23.6	15
Antigoneia? *Tepedelen*	40.20	20.0	15
Anti-Libānus, *Jebel esh-Shurky*	34.10	36.10	20
Antinŏe, for. Besa, *Sheikh Abadeh*	27.48	30.54	3
Antinoopŏlis, *Cherkesh*	40.43	32.56	20
Antīnum, *Civita d'Antino*	41.53	13.27	11
Antiocheia (ad Maeandrum)	37.52	38.33	19
Antiochīa (ad Taurum)? *Aintab*	37.4	37.25	20
Antiochīa, *Antakia*	36.12	36.9	20
Antiochīa Mygdoniae, or Nisibis, *Nisibin*	37.1	41.10	22
Antiochīa (ad Cragum)	36.8	32.30	20
Antiochīa (Pisidia), *Yalobatch*	38.16	31.17	20
Antiochīa? *Merv*	37.30	62.0	3
Antipatreia, *Arnaoud Berat*	40.43	19.49	14
Antipătris (Capharsaba), *Kefr Saba*	32.13	34.59	21
Antiphellus, *Andifilo*	36.12	29.41	20
Antĭphrae? *Kasr Jammemeh*	31.7	28.22	23
Antipŏlis, *Antibes*	43.35	7.7	6
Antipyrgos Portus, *Marsa Toubrouk*	32.2	24.3	23
Antiquaria, *Antequera*	37.9	4.35 w	7
Anti-Rhium Pr., *Kastro-Roumeli*	38.20	21.46	18
Antissa, *Kalas Limneonas, n. Sigri*	39.13	25.52	19
Antistiāna, *Llacuneta*	41.27	1.28	7
Anti-Taurus, *Dujik Dagh, &c.*	39.15	40.0	22
Antium, *Porto d'Anzo*	41.25	12.40	11
Antivestaeum, Bolerium, or Belerium, Prom., *Land's End*	50.4	5.42 w	20
Antona F., *Nen*	52.25	0.32 w	5
Antron, *Fano*	38.58	23.0	16
Antunnacum, *Andernach*	50.26	7.24	6
Anurogrammum, *Anarajahpoora*	8.18	80.31	2
Anxānum (Apulia), *Torre di Rivoli*	41.29	15.56	9
Anxānum (Frentanorum), *Lanciano Vecchio*	42°.14′	14.°23′	9
Anxia, *Anzi*	40.29	15.54	9
Anxur, or Tarracīna, *Terracina*	41.16	13.15	11
Aornos?	34.25	73.0	3
Aornos (Bactriana)?	36.40	68.35	3
Aoūs, or Aeas F., *Voyussa*	40.37	19.25	15
Apamēa	37.17	37.53	20
Apamēa, for. Pella, *Famieh*	35.29	36.24	20
Apamēa Cibōtus, *Dineir*	38.3	30.13	20
Apamēa Myrtĕa, *Moudania*	40.22	28.54	20
Apameia, *Jibbarah*	34.2	44.3	22
APAMĒNE	35.30	36.30	20
Apammaris	36.16	38.12	20
Apelaurus M.	37.50	22.28	18
Apennīnus Mons, *Apennines*	44.0	11.0	8
APERANTIA	38.50	21.27	15
Aperopia I., *Dhoko*	37.20	23.20	18
Aperrhae	36.9	29.52	20
Apĕsas M., *Fouka*	37.51	22.45	18
Aphĕtae, *Trikeri*	39.5	23.5	15
Aphidna, *Kotroni*	38.11	23.54	16
Aphrodisias (Caria), *Geira*	37.43	28.45	20
Aphrodisias (Cilicia)	36.10	33.41	20
Aphrodisias (Laconia)?	26.34	22.57	18
Aphrodisium (Latium)?	41.35	12.29	11
Aphrodisium (Cyprus)	35.24	33.50	20
Aphroditŏpolis, *Atfieh*	29.27	31.20	24
Aphȳtis, *Athyto*	40.6	23.27	15
Apiarium	38.42	0.51 w	7
Apicilia, *Latisana*	45.46	13.0	8
Apidānus F., *Fersaliti*	39.25	22.10	15
Apĭla, or Apilas, F., *R. of Platamona*	39.57	22.35	15
Apis?	31.24	27.2	23
Apis? (Taposiris?) *Arab's Tower*	30.47	29.34	24
*Apodŏti	38.31	21.50	15
Apollĭnis Lucus, *Pollone*	45.37	7.59	8
Apollĭnis Pr., *C. Gobeah, or Farina*	37.11	10.14	23
Apollinopŏlis Magna, *Edfou*	24.59	32.54	3
Apollinopŏlis Parva	27.0	31.22	3
Apollo Corynthus, Temple of	36.51	21.56	18
Apollonia, *Paleo-kastro, n. Armyro*	35.23	25.4	19
Apollonia, aft. Sozopŏlis, *Sizeboli*	42.26	27.44	14
Apollonia, *Arsouf*	32.18	34.51	21
Apollonia, *Marsa Sousa*	32.54	21.56	23
Apollonia, *Abulliont*	40.9	28.42	20
Apollonia, *Pollina*	37.57	14.8	12
Apollonia (Assyria)?	34.22	44.24	22
Apollonia (Acte)	40.13	24.20	15
Apollonia (Chalcidice), *Polighero*	40.24	23.22	15
Apollonia, Eleuthĕrae, or Eleutherna?	35.19	24.41	19
Apollonia (Illyria), *Pollina, or Pollona*	40.40	19.25	15
Apollonia (Lydia)?	38.59	27.31	19
Apollonia Mordiaeum, *Olubarlu*	38.6	30.38	20
Apollonia (Mygdonia), *Pollina*	40.36	22.30	15
Apollonia (Siphnos), *Kastro*	36.58	24.44	19
Apollonia (Thracia)?	41.7	25.6	19
APOLLONIĂTIS	34.20	44.30	22
Apolloniātis L., *L. of Abulliont*	40.10	28.35	20
Apollōnis	38.46	27.37	19

NAMES.	LAT.	LONG.	MAP.
Apŏni fons, or Patavĭnae Aquae, *Bagni d' Albano*	45°.22′	11°.46′	8
Apostāna?	27.5	53.2	3
Apparia, *Taban*	43.55	26.14	14
Appii Forum, *Foro Appio*	41.28	13.1	11
Appiŏla? *n. Ponte delle Streghe*	41.47	12.36	11
Apros, or Apri, *Ainadjik*	40.54	27.11	14
Aprusa F., *Ausa*	44.2	12.38	8
Apsārus F. (Acampsis?) *Jornk Su*	41.0	41.46	20
*Apsilae	43.0	41.10	22
*Apsinthii	40.50	26.30	14
Apsus F., *Shervesta*	40.50	19.35	14
Apta Julia, *Apt*	43.52	5.25	6
Aptĕra, *Paleokastro*	35.27	24.7	19
*Apuāni?	44.27	10.0	8
APULIA	41.0	16.0	9
Apulum (Colonia Nova), *Karlsburg*	46.5	23.35	14
Aqua Crabra, *Marrana*	41.53	12.32	11
Aqua Viva, *Majerje*	46.21	16.11	14
Aqua Viva, *Acquaviva*	42.18	12.25	11
Aquae, *Berza-Palanka*	44.27	22.30	14
Aquae, *Baaden*	48.1	16.11	14
Aquae Albŭlae	41.59	12.44	11
Aquae Apollināres, *Bagni di Stigliano*	42.11	12.1	11
Aquae Augustae, or Tarbellĭcae, *Dax*	43.43	1.2 w	6
Aquae Balissae?	45.33	17.20	14
Aquae Bilbitanōrum, *Alhama*	41.20	1.54 w	7
Aquae Borbōnis, *Bourbonne-les-Bains*	47.57	5.45	6
Aquae Bormōnis, *Bourbon l'Archambault*	46.36	3.2	6
Aquae Caeretānae, *Bagni di Sapo*	42.4	11.59	11
Aquae Calĭdae, *n. Chiftlik Khan*	37.27	34.46	20
Aquae Calĭdae, *Hammam Merigah*	36.25	2.22	23
Aquae Calĭdae, *Hammam l'Enf, n. Tunis*	36.42	10.18	23
Aquae Calĭdae, *Vichy*	46.7	3.25	9
Aquae Colenae, *Caldas de Rey*	42.34	8.38 w	7
Aquae Convenārum, *Bagnères de Bigorre*	43.4	0.9	6
Aquae Ferentĭnae, *n. San Rocca*	41.47	12.41	11
Aquae Flaviae, *Chaves*	41.55	7.30 w	7
Aquae Gratiānae, *Aix*	45.42	5.54	6
Aquae Mattiăcae, *Wiesbaden*	50.5	8.15	25
Aquae Neapolitānae, *n. Sardara*	39.37	8.47	9
Aquae Neri, *Neris*	46.16	2.40	6
Aquae Nisineii, *Bourbon l'Anci*	46.37	3.46	6
Aquae Origĭnis?	42.10	8.27 w	7
Aquae Passĕris, *Bacucco*	42.27	12.3	8
Aquae Pisānae, *Bagni di Pisa*	43.46	10.26	8
Aquae Populoniae	42.58	10.38	8
Aquae Querquennae?	42.12	8.12 w	7
Aquae Segeste, *Ferrières*	48.2	2.35	6
Aquae Segete?	45.25	4.18	6
Aquae Sextiae, *Aix*	43.32	5.27	6
Aquae Statiellae, *Acqui*	44.40	8.27	8
Aquae Solis, *Bath*	51.23	2.21 w	5
Aquae Tacapitānae, *El-Hammat-el-Khabs*	33.50	9.45	23
Aquae Vetŭloniae, *Vetulia*	43.6	10.33	8
Aquae Voconiae, *Caldas (n. Geona)*	41.53	2.51	7
Aquĭla major, *n. Tetouan*	35°.37′	5°.17′ w	23
Aquĭla minor, *Castillejo*	35.45	5.21 w	23
Aquilaria, *Awariyeh*	37.4	10.58	23
Aquileia, *Aquileia*	45.46	13.22	8
Aquileia, *Incisa*	43.41	11.29	8
Aquilonia, *Lacedogna*	41.4	15.25	9
Aquincum, or Acincum, *Alt-Buda*	47.30	19.3	14
Aquīnum, *Aquaria*	44.16	10.44	8
Aquīnum, *Aquino*	41.30	13.41	9
*Aquitāni	44.0	0.30 w	6
AQUITANIA	45.0	1.0	4
Ar of Moab, or Rabbath-moab (Areopolis,) *Rabba*	31.22	35.45	21
Ara Augusti, or Lugdunensis	45.46	4.50	6
Ara Jani, *Riano*	42.7	12.32	11
Ara Ubiōrum, *Godesberg*	50.40	7.9	6
ARABĬA	25.0	45.0	3
ARABĬA DESERTA	32.0	40.0	3
ARABĬA FELIX, *Yemen*	17.0	45.0	3
ARABĬA PETRAEA	29.0	34.0	3
Arabiae Empŏrĭum, or Adane, *Aden*	12.46	45.8	3
Arabĭcus S., or Mare Rubrum, *Red Sea*	20.0	39.0	3
*Arabii	36.30	66.30	3
Arăbis F., *Purali*	25.40	66.25	3
Arabissus, *Howschin*	38.7	36.42	20
Arabrica, or Ierabriga, *Alenquer*	39.2	8.56 w	7
Arace, *Behesmeh*	37.40	37.57	20
Araceli, *Huarte Araquil*	42.53	2.5 w	7
Arachnaeus M., *Arna*	37.39	23.2	18
ARACHOSĬA	32.0	66.0	3
Arachōtos, *Urghundaub*	32.12	66.22	3
Arachthus or Arethon F., *Arta*	39.20	21.7	15
Aracillum, *Aradillos*	43.3	3.55 w	7
Aracynthus M., *Zygos*	38.30	21.25	15
Arad, *Tell Arad*	31.19	35.9	21
Arădus (Arvad), *Ruad I.*	34.50	35.52	20
Arădus I., *Maharag*	26.14	50.43	3
Arae Hespĕri, or Solia, *S. Lucar la Mayor*	37.24	6.2 w	7
Arae Mutiae, *Monte Musino*	42.7	12.25	11
Arae Philenōrum	30.20	18.54	23
Arae Sestiānae? *C. Villano*	43.8	9.8 w	7
Araegenus, *Argentan*	48.44	0.1 w	6
Aragus F., *Aragua*	42.20	44.46	22
ARAM NAHARAIM, or PADAN ARAM (MESOPOTAMIA), *Al Jezireh*	36.0	41.0	22
Arandi, or Aranni, *Ourique*	37.41	8.10 w	7
Arane?	39.1	37.49	20
Aranni, or Arandi, *Ourique*	37.41	8.10 w	7
Arăphen, *Rafina*	38.1	24.0	16
Arar, or Sauconna F., *Saône*	46.20	4.50	6
Arărat M., *Agridagh*	39.41	44.16	22
Ararus F.? (Alutas), *Aluta*	44.30	24.15	14
Ararus F.? *Sereth*	46.30	26.50	14
Arasaxa, *Seresek*	38.42	35.40	20
Araurăca	39.55	39.35	20
Arauris F., *Herault*	43.40	3.30	6
Arausio, *Orange*	44.8	4.49	6
*Aravisci	47.30	17.30	25
Araxa, *Oren*	36.45	29.25	20
ARAXĒNE	39.15	45.0	22
Araxes F., *Aras*	39.15	47.10	22
Araxes F., *Bendamir*	29.40	53.0	3
Araxes F. (of Xenophon), *Khabour*	35.17	40.40	22
Araxus Prom., *C. Kalogria*	38.13	21.22	18
Arbe I., *Arbe*	45°.47′	14°.45′	14
Arbeia? *Moresby*	54.36	3.32 w	5
Arbēla, *Irbid*	32.38	36.0	21
Arbēla, *Kalat Ibn Ma'an*	32.50	35.30	21
Arbēla, *Arbil*	36.12	43.56	22
ARBELITIS	36.12	43.56	26
Arbor, *Arbon*	47.31	9.25	6
Arca, *Tell Arca*	34.34	36.2	20
ARCADIA	37.35	22.0	18
Arcadia, *Arkhadi*	35.11	25.7	19
Arcesine	36.47	25.46	19
Arcesĭne, *Arkassa*	35.31	27.6	19
Archăbis, or Xylĕne, *Arkava*	41.21	41.16	20
Archalla, *Erkelet*	38.49	35.14	20
Archandron?	31.12	30.22	24
Archelāis, *Ak-serai*	38.19	34.5	20
Archelāis, *El-Aujeh*	32.0	35.25	21
Arci, *Arcos*	36.51	5.49 w	7
Arcidava? *Werschitz*	45.6	21.24	14
Arcĭtis I., *Arki*	37.23	26.46	19
Arcobriga, *Arcos*	41.10	2.19 w	7
Arconnēsus I., *Orak*	36.58	27.30	19
Arconnēsus I., or Aspis, *Hypsili*	38.2	26.54	19
Arctus	41.	29.3	20
Ardanis, or Ardania Pr., *Ras el-Milhr*	31.53	25.5	23
Ardea, *Ardea*	41.36	12.34	11
Ardelica, *Peschiera*	45.27	10.42	8
Ardericca? *Kir Ab*	32.23	48.36	22
*Ardiaei	43.50	17.0	14
Ardiscus, or Ordessus F., *Arjisch*	44.23	26.0	14
Ardobrica, *Corunna*	43.23	8.21 w	7
Arduenna Silva, *Ardennes, &c.*	50.0	5.30	6
Arebrigium, *St. Didier*	45.46	6.58	8
Arelāte, *Arles*	43.41	4.37	6
Arenacum, *Arnhem*	51.58	5.55	6
Arēnae Montes	37.0	6.30 w	7
Arĕon F., *Congoon*	28.0	52.15	3
Areopŏlis (Ar of Moab, or Rabbath-moab), *Rabba*	31.22	35.45	21
Arethon, or Arachthus, F., *Arta*	39.20	21.7	15
Arethūsa	40.39	23.39	15
Arethūsa fons (Ithaca)	38.20	20.44	18
Arethūsa L.? *Nazuk Ghieul*	38.56	42.10	22
Arethūsa (Syria), *Rustan, or Restun*	35.5	36.38	20
Aretias I. (Chalcerĭtis), *Kerasunt Ada*	40.56	38.27	20
Areva F., *Ucero*	41.40	3.4 w	7
*Arevaci	41.30	3.0 w	7
Argaeus M., *Erdjish Dagh*	38.32	35.11	20
Arganthonius M., *Samanlu Dagh*	40.30	29.26	20
Argantomagus, *Argenton*	46.35	1.31	6
ARGEIA	37.40	22.32	18
ARGEIA (AMPHILOCHIA)	38.55	21.15	15
Argennum Pr.? *C. S. Alessio*	37.52	15.20	12
Argennum Pr., or Arginum, *C. Bianco, or Aspro Kavo*	38.16	26.15	19
Argenomescum? *Argomedo*	43.23	3.48 w	7
Argentarius M.	37.55	2.56 w	7
Argentarius Mons, *M. Argentaro*	42.22	11.10	8
Argenteus, *Argens*	43.30	6.10	6
Argentia? *Argenta*	44.37	11.51	8
Argentia, *Gorgonzola*	45.33	9.25	8
Argentiŏlum, *Torneros*	42.15	6.13 w	7
Argentorātum, aft. Stratoeburgus, *Strasbourg*	48.35	7.45	6
Argentovaria, *Artzenheim*	48.5	7.30	6

NAMES.	LAT.	LONG.	MAP.
Argĭda?	39°.48′	27°.32′	19
Argĭlas	40.45	23.44	15
Argĭnūsæ Ins.	39.0	26.49	19
Argithĕa, *Knisovo*	39.25	21.26	15
ARGOB (GAULONITIS), *Jaulan*	32.54	35.45	21
Argolĭcus S., *G. of Nauplia*	37.20	23.0	18
ARGŎLIS	37.40	23.0	18
Argos, *Argos*	37.38	22.43	18
Argos Amphilochĭcum, *Neokhori*	38.55	21.12	15
Argos Orestĭcum?	40.33	21.10	14
Argŷra	38.18	21.47	18
*Argyrĭni	40.7	21.10	15
Argyrippa, or Arpi, *Arpa*	41.31	15.33	9
ARĬA	35.0	62.0	3
ARIACA, *Concan*	18.0	73.20	2
ARIĀNA	32.30	65.0	3
Ariaspae?	31.0	63.30	3
Ariassus	36.55	30.35	20
Aricia, *Lariccia*	41.43	12.41	11
Ariconium, *Weston, n. Ross*	51.55	2.31 w	5
Arigaeum? *Nawugee, or Naaghi*	34.47	71.16	3
*Arii, or Harii	51.0	20.30	25
Arimathaea? *Ramleh*	31.55	34.52	21
Arimazes (Rock of)? *Koheetun, n. Derbend*	38.59	67.40	3
Arimĭnum, *Rimini*	44.4	12.34	8
Arimĭnus F., *Marecchia*	44.0	12.25	8
Arindela, *Ghurundel*	30.47	35.46	24
Ariolica? *Arc-sous-Cicon*	47.3	6.24	6
Ariolica, *between Roure and La Cartelas, n. St. Just en Chevalet*	45.54	3.47	6
Arisbe	40.10	26.30	26
Aristĕra I	37.26	23.32	18
Aristonautae, *n. Kamari*	38.5	22.36	18
Aritium Praetorium, *Benevente*	38.58	8.47 w	7
Arlape, or Arelate? *Moelk*	48.13	15.22	14
Armauria, *Tapadevi, or Amavir*	40.6	44.1	22
Armaxa, *Pallass*	39.0	35.48	20
Armē ne, *Artaschin*	41.12	41.0	20
ARMENIA	40.0	44.0	22
ARMENIA MINOR	40.0	39.30	20
Armeniae Pylae, *Gergen Kalah-si*	37.58	39.8	22
Armenium, *Magula*	39.27	22.37	15
Arminia F., *Fiore*	42.25	11.38	8
ARMORĬCA	48.20	1.30 w	6
Armutria, *Motru*	44.32	23.29	14
Arna, *Civitella d'Arno*	43.8	12.29	8
Arnae	40.27	23.45	15
Arne (Cierium), *Mataranga*	39.23	22.3	15
Arnon (River), *Wady Mojib*	31.29	35.45	21
Arnus F., *Arno*	43.40	10.40	8
Aro F., *Arone*	42.0	12.16	11
Aroanius M., *Khelmos*	37.58	22.13	18
Aroanius, or Olbius, F.	37.57	22.20	18
Aroanius F.	37.54	21.56	18
Aroanius F., *Katsana*	37.52	22.9	18
Arocha F., *Crocchio*	39.0	16.45	9
Aroer, *Ararah*	31.13	35.3	21
Aroer, *Ara'ir*	31.29	35.50	21
Aroer, *Aireh*	32.1	35.44	21
Aromăta Prom. (Notu Keras?) *C. Gerdafoon (Guardafui)*	11.41	51.12	2
Arŏsis, or Oroatis F. (Zarotis), *Tab*	30.20	49.52	22
Arpi, or Argyrippa, *Arpa*	41.31	15.33	9
Arpĭnum, *Arpino*	41.39	13.38	11
Arrabo? *Kormönd*	47.0	16.38	14
Arrabo F., *Raab*	47.18	17.0	14
Arrabona, *Raab*	47.41	17.38	14
Arretium, *Arezzo*	43°.30′	11°.56′	8
Arretium (Julienses), *Subliano*	43.37	11.54	8
Arretium (Fidentes), *Castiglione*	43.22	12.0	8
ARRHĒNE (ARZANĒNE)	38.20	41.0	22
Arriaca, *Guadalaxara*	40.39	3.10 w	7
Arriani Prom.			1
Arrubium	45.18	28.13	24
Arsa, *Asnaga*	38.11	5.41 w	7
Arsamosăta	38.35	39.29	22
Arsanias F.? *Murad Tchai*	39.5	41.30	22
Arsen F.	37.43	22.3	18
Arsēne, Arsissa, or Thospĭtis L.? *L. of Van*	38.40	42.40	22
Arsia F., *Arsa*	45.5	14.2	8
Arsinaria, *Arzaw*	35.50	0.15 w	23
Arsinia, *Arghana Maden*	38.19	39.40	22
Arsinŏe (Aethiopia)?	12.50	42.57	3
Arsinŏe (Cilicia), *Softa Kalassi*	36.6	33.5	20
Arsinŏe (Creta)?	35.16	25.28	19
Arsinŏe (Cyprus), *Polikrusoko*	35.6	32.30	20
Arsinŏe, for. Teucheira (*Taukra*)	32.32	20.32	23
Arsinŏe, or Crocodilopŏlis	29.25	31.4	24
Arsinŏe, or Cleopātris	30.3	32.34	24
Arsissa, or Arsēne L., *L. of Van*	38.40	42.40	22
*Artăbri	43.20	8.0 w	7
Artabrŏrum S., *B. of Ferrol*	43.25	8.20 w	7
Artăce, *Erdek*	40.24	27.46	19
Artacoăna? *Aowbah, or Obeh*	34.18	63.8	3
Artagera?	40.5	43.0	22
Artanes, *Tschileh*	41.10	29.38	20
Artanissa? *Thelawi*	41.54	45.29	22
Artaxăta? *Ardaschad*	39.58	44.35	22
Artĕmis, Proscoa, Tem. of, *n. C. Amoni*	39.1	23.19	15
Artemisium	39.0	23.15	15
Artemisium, or Pedalium Pr., *C. Suvela*	36.35	28.53	19
Artemisium, or Dianium Pr., *C. St. Martin*	38.46	0.14	7
Artemisius M., *Malevo*	37.37	22.32	18
Artemisius M., *Monte Arriano*	41.43	12.48	11
Artemĭta, *Artemid*	38.25	43.7	22
Artemĭta, or Chalasar, *Sheriban*	33.58	44.56	22
Artena Veientum? *Buccea*	41.58	12.16	11
Artena Volscorum? *n. Monte Fortino*	41.44	15.57	11
Artenia, *Artegna*	46.13	13.11	8
Artigi, *Alhama*	37.0	4.10 w	7
Artigi, *Castuera*	38.40	5.34 w	7
Artiscus F., *Tondja*	42.20	26.20	14
Artolica, *La Tuille*	45.42	6.56	8
Aruci? *Moura*	38.7	7.18 w	7
Arunda, *Ronda*	36.50	5.5 w	7
Arupium? *Josephsthal*	45.12	15.17	14
Arutela	44.58	24.15	14
Arva, *Alcolea*	37.55	4.39 w	7
Arvad (Arădus), *Ruad I.*	34.50	35.52	20
*Arverni	45.40	3.30	6
Arverni (Nemossus), *Clermont*	45.47	3.4	6
*Arvii	48.0	0.30 w	6
Arvisia	38.35	26.0	19
Arx, *Arce*	41.36	13.37	11
Arx Carventāna, *Rocca Massima*	41.41	12.58	11
Arycanda, *Aroof*	36.31	30.9	20
ARZANĒNE (ARRHĒNE)	38.20	41.0	22
Arzes, *Ardjish*	39.3	43.15	22
Asama, or Asana F.? *Wady Tensift*	32.0	9.0 w	23
Asamum? *Melonta*	42°.28′	18°.27′	14
Ascălon, *Askulan*	31.39	34.32	21
Ascania I.? *Christiani*	36.15	25.13	19
Ascania L. (or Anaua)? *L. of Chardak, or Hadji Tous Ghieul*	37.53	30.0	[illegible]
Ascania L., *L. of Isnik*	40.20	29.30	[illegible]
Asciburgium, *Asburg*	51.28	6.38	[illegible]
Ascra, *Pyrgaki*	38.18	23.6	[illegible]
Ascŭlum, *Ascoli*	41.11	15.34	[illegible]
Ascŭlum Picēnum, *Ascoli*	42.52	13.37	[illegible]
Ascuris L., *Ezero*	39.54	22.26	15
Asĕa, *n. Frango Vrysi*	37.25	22.17	18
Aser?	32.23	35.21	21
Ashdod (Azŏtus), *Esdood*	31.45	34.41	21
Ashtaroth, *Tell Ashtereh*	32.48	36.4	21
Asido (Caesariāna)? *Medina Sidonia*	36.27	5.55 w	7
Asinaeus (or Messeniacus) S., *G. of Kalamata*	36.45	22.5	18
Asinārus F., *Fiume di Noto, or Falconara*	36.55	15.0	12
Asĭne, *Tolon*	37.32	22.52	18
Asĭne, *Koroni, or Coron*	36.48	21.59	18
Asĭnes, Acesĭnes, or Onobālas F., *Cantara*	37.50	15.10	12
Asmiraxa			1
Asnaus M., *Mertzika*	40.19	20.20	15
Asōpus, or Cyparissia, *Blitra*	36.41	22.51	18
Asōpus F. (Boeotia), *Vurieni*	38.16	23.35	16
Asōpus F. (Malis), *Karvunaria*	38.47	22.23	16
Asōpus F. (Peloponnesus), *St. Gheorgios*	37.52	22.39	18
*Aspaciacae	40.0	60.0	3
Aspaluca, *Pont l'Esquit*	43.3	0.36 w	6
Aspendus	36.58	31.16	20
Asphaltĭtes L. (Dead Sea), *Dead Sea, or Bahr Lût*	31.30	35.30	21
Aspithra F.			1
Aspis, *Aspe*	38.22	0.49 w	7
Aspis, *Marsa Zaffran*	31.14	16.43	23
Aspis, or Clypĕa, *Kulibia*	36.50	11.8	23
Aspis, or Clypĕa, Pr., *Ras el-Melhr*	36.52	11.9	23
Aspis I., or Arconnesus, *Hypsili*	38.2	26.54	19
Asplēdon, *Avrokastro*	38.32	23.0	16
Assa, *Paleokastro*	40.21	23.45	15
Asseconia? *Santiago de Compostella*	42.49	8.28 w	7
Assissium, *Assisi*	43.4	12.38	8
Assorus, *Asaro*	37.36	14.25	12
Assos, *Beiram Keui*	39.29	26.22	19
Assurae, *Zanfour*	35.39	8.51	23
Assus F., *Kineta*	38.34	22.50	16
ASSYRIA	36.0	44.0	2
Asta, *Asti*	44.53	8.11	8
Asta, aft. Asta Regia? *Xeres de la Frontera*	36.40	6.7 w	7
Astabŏras F., *Tecazze, or Atbara*	17.0	35.0	3
Astacēnus S., *G. of Izmid*	40.45	29.40	20
Astăcus	40.45	29.58	20
Astăcus, *on Port Platia*	38.29	21.7	15
Astăpa, *Estepa*	37.19	4.55 w	7
Astapus F., *Abai*	15.0	33.5	3
Astelephus F., *Markula*	42.45	41.23	22
Astĕris I., *Daskaglio*	38.26	20.36	18
Asterusia, *Astrizzi*	34.57	25.2	19
Astibon, *Istip*	41.47	22.10	14
ASTĬCA	41.20	28.10	14
Astigi, or Astigis, *Ecija*	37.31	5.5 w	7
Astigi vetus, *Alameda*	37.16	4.43 w	7

NAMES.	LAT.	LONG.	MAP.
Astura, *Torre di Astura*	41°.23′	12°.49′	11
Astūra F., *Conca*	41.30	12.46	11
Astūra F., *Esla*	41.45	6.0 w	7
*Astūres	43.0	5.50 w	7
Asturīca Augusta, *Astorga*	42.28	6.10 w	7
Astycus F., *Vravnitza*	41.40	22.10	14
Astypalaea I., *Astropalaea, or Stampalia*	36.35	26.25	19
Astypalaea Pr	37.43	23.55	18
Astȳra	40.1	26.38	19
Astȳra?	39.36	26.53	19
Atabȳris M., *Atairo, or Attayard*	36.12	27.54	19
Atabyrium, or Itabyrium (Mt. Tabor), *Jebel et-Toor*	32.42	35.25	21
*Atacīni	43.0	2.30	6
Atagis F., *Eisach*	46.47	11.50	8
Atalante I., *Talanta*	38.39	23.6	16
Atarbēchis?	30.21	31.4	24
Atarneus, *Dikili Keui*	39.4	26.54	19
Ataroth, *Atara*	32.1	35.11	21
Atax F., *Aude*	43.14	2.30	6
Atella, *S. Maria di Atella*	40.58	14.14	13
Aternum, *Pescara*	42.27	14.15	8
Aternus F., *Pescara*	42.14	14.0	8
Ateste, *Este*	45.13	11.39	8
ATHAMANIA	39.24	21.20	15
Athanagia? *Agramunt*	41.47	0.58	7
Athēnae, *Athens (Athina)*	37.58	23.44	16
Athēnae (Pontus), *Atina*	41.9	40.55	20
Athenaeum, *n. Apano Porta*	39.27	21.35	15
Athenaeum?	36.31	22.59	18
Athēnas Teichos, *Psatho Pyrgo*	38.19	21.53	18
Athenopŏlis? *Napoule*	43.32	6.56	8
Athēsis F., *Adige*	45.15	11.17	8
Athmōnum, *Marusi*	38.4	23.49	16
Athos M., *Agion Oros, or Monte Santo*	40.10	24.20	15
Athribis, *Tell Atrib*	30.30	31.11	24
Athyras F.	41.0	28.35	14
Atiliāna, *Calzada*	42.22	2.57 w	7
Atīna, *Atena*	40.27	15.34	9
ATINTANIA	40.15	20.15	15
Atlantĭcum, Externum, or Magnum Mare, or Ocĕānus Hesperius, *Atlantic Ocean*	40.0	20.0 w	2
Atlas Minor? *C. Blanco (North)*	33.9	8.34 w	23
Atlas Mons, or Dyrin, *Mt. Atlas*	31.20	7.0 w	23
Atrax, *Sidhiro-peliko*	39.39	22.12	15
*Atrebates	50.20	2.40	6
*Atrebatii	51.30	1.20 w	5
Atria, or Hadria, *Adria*	45.3	12.3	8
ATROPATĒNE, or MEDIA MINOR	37.0	47.0	22
*Attaceni			1
*Attacotti	56.10	4.40 w	5
Attacum, *Ateca*	41.24	1.44 w	7
Attaleia, *Adala*	38.36	28.20	19
Attaleia, *Adalia*	31.53	30.44	20
Attea, *Ayasma*	39.13	26.48	19
Attegua, *Teba*	37.6	4.53 w	7
Attelebūsa I., *Raschat Ada*	36.47	30.39	20
ATTĒNE	25.0	50.30	3
Atteva, or Attoba, *Osbe, or Doshi*	20.30	30.16	3
ATTĪCA	38.0	23.50	18
Attoba, or Atteva, *Osbe, or Doshi*	20.30	30.16	3
ATURIA	36.30	43.10	22
Aturia F.? *Oria*	43.10	2.0 w	7
Atūris F., *Adour*	43.44	1.0 w	6
Audum Pr.? *C. Carbon, or Ras Metzukoub*	36.46	5.10	23
Audus F.? *Adous, or Sumeim*	36°.14′	4°.0′	23
Aufidēna, *Alfidena*	41.44	14.3	9
Aufīdus F., *Ofanto*	41.11	16.0	9
Aufīna, *Ofena*	42.14	13.49	8
Augīla, *Aujelah*	29.15	21.54	2
Augusta?	44.36	12.3	8
Augusta Felix (Oea), *Tripoli*	32.54	13.11	23
Augusta Fossa	44.28	12.13	8
Augusta, for. Londinium, *London*	51.31	0.6 w	5
Augusta Praetoria, *Aosta*	45.44	7.18	8
Augusta Rauracōrum, *Auget*	47.32	7.44	6
Augusta Suessionum, *Soissons*	49.24	3.20	6
Augusta Taurinōrum, *Turin*	46.4	7.40	8
Augusta Trevirōrum, *Treves*	49.46	6.40	6
Augusta Tricastinōrum, *Aouste-en-Diois*	44.44	5.4	6
Augusta Vagiennorum, *n. Bene*	44.33	7.51	8
Augusta Verumanduōrum, *St. Quentin*	49.51	3.17	6
Augusta Vindelicorum, *Augsburg*	48.22	10.56	25
Augustana, *Straubing*	48.53	12.36	25
Augustobŏna, aft. Tricasses, *Troyes*	48.17	4.6	6
Augustobriga, *Puente del Arzobispo*	39.51	5.8 w	7
Augustobriga, *Agreda*	41.50	1.56 w	7
Augustobriga, *Ciudad Rodrigo*	40.31	6.26 w	7
Augustodūnum, *Autun*	46.57	4.18	6
Augustodūrus, *Bayeux*	49.17	0.42 w	6
Augustomăgus, aft. Silvanectes, *Senlis*	49.12	2.35	6
Augustomăgus?	46.10	1.22	6
Augustonemĕtum, *Clermont*	45.47	3.4	6
Augustoritum, aft. Lemovices, *Limoges*	45.50	1.16	6
Augustum, *Aoste*	45.37	5.33	6
Aulaei Teichos, *Kurudereh*	42.2	27.58	14
*Aulerci-Cenomani	48.10	0.40	6
*Aulerci-Diablintes	48.25	0.40 w	6
*Aulerci-Eburovices	49.9	1.0	6
Aulis, *n. Vathy*	38.24	23.37	16
Aulon M.	40.31	17.12	9
Aulon (Creta), *Auli*	35.6	25.17	19
Aulon (Illyricum), *Avlona, or Valona*	40.28	19.26	15
Aulon (Mygdonia)	40.39	23.35	15
Aulon, or Magnus Campus (Plain of Jordan), *el-Ghor*	32.20	35.35	21
Aunos I., *Ons*	42.21	8.55 w	7
AURANĪTIS, *Haurân*	32.50	36.20	21
Aurasius Mons, *Jebel Aures*	35.15	6.0	23
Aurea Chersonēsus, *Malay peninsula*	8.0	100.0	2
Aureliāni, *Orleans*	47.54	1.55	6
Aureus Mons?	45.54	18.33	14
Aureus Mons, *Stolnatz, or Grotzka*	44.40	20.51	14
Aureus Mons	42.15	9.0	9
*Aurunci	41.20	14.0	9
Ausa, *Vich*	41.55	2.17	7
Ausara? *Ras-al-Sair, or Ras Seger*	16.45	53.43	3
*Ausci	43.39	0.35	6
Auser F., *Serchio*	43.50	10.26	8
*Ausetāni	41.55	2.30	7
*Ausŏnes	41.18	13.35	9
*Autariātae	42.20	20.0	14
Autesiodūrum, *Auxerre*	47.48	3.34	6
Automala, or Automalax (or Anabucis?)	30°.16′	19°.14′	23
Autricum, aft. Carnūtes, *Chartres*	48.26	1.29	6
*Autrigŏnes	43.0	3.20 w	7
Auxacii M.			1
Auximum, *Osimo*	43.30	13.28	8
Auzia, *Sour el-Rezlan, n. Hamza*	36.9	3.22	23
Avalītes, *Zeilah*	11.22	43.31	2
Avalītes S., *G. of Aden*	12.0	45.0	2
Avara F., *Eure*	47.5	2.20	6
Avaricum, aft. Bituriges, *Bourges*	47.5	2.25	6
Avarum Pr.?	41.28	8.40 w	7
Avedonacum, *Aunay*	46.2	0.20 w	6
Aveia, *Acra*	42.14	18.30	9
Avendo, *Jezerana*	45.4	15.14	14
Avenio, *Avignon*	43.56	4.49	6
Aventia F., *Lavenza*	44.2	10.5	8
Avernus L., *Lago Averno*	40.51	14.5	13
Avesica? *n. Senosetsch*	45.44	13.59	14
*Aviones	53.25	11.0	25
Avisio Portus? *Esa*	43.43	7.23	8
Avus, or Avo F., *Aye*	41.24	8.30 w	7
Axelodūnum, *Burgh-on-the-Sands*	54.55	3.3 w	5
Axima, *Aime*	45.33	6.38	8
Axiopŏlis, *Rassova*	44.16	27.58	14
Axius F., *Vardar*	41.5	22.30	14
Axŏna F., *Aisne*	49.25	3.30	6
Axuenna	49.24	3.55	6
Axuenna?	49.18	4.50	6
Axūmis, or Auxume, *Axoum*	14.8	38.52	3
Axus, or Oaxus, *Axus*	35.16	24.50	19
Axylis	32.40	23.0	22
AXȲLOS	39.20	31.30	20
Aza, *Kalkit Chiftlik*	40.7	39.40	20
Azāni, *Tchavdour Hissar*	39.16	29.43	20
AZANIA, or BARBARIA, *Ajan*	5.0	47.0	2
AZANĪTIS	39.16	30.0	20
Azanium Mare, or S. Barbaricus	0.0	50.0	2
Azenia	37.40	24.0	18
Azetium, *Rutigliano*	41.0	17.2	9
Aziris? *Erzingan*	39.32	39.46	22
Azochis, *Zakhu*	37.13	42.37	22
Azōrus, *Vuvala*	40.0	22.1	15
Azōtus (Ashdod), *Esdood*	31.45	34.41	21
B.			
Baalah, or Kirjath jearim, *Kuryet el-Enab*	31.49	35.7	21
Baal-meon, *Ma'in*	31.45	35.51	21
Baal-zephon (Serapeum?) *R. below Birket Temseh*	30.24	32.10	24
Babba (Babba Julia Campestris)? *Naranja*	34.49	5.12 w	23
Babȳlon, *Hillah*	32.30	44.30	22
Babȳlon (Aegyptus), *Babool, n. Fostat*	30.0	31.14	24
BABYLONIA	32.30	45.0	22
Baccānae, or Ad Baccānas, *Baccano*	42.8	12.21	11
Bactra, or Zariaspa, *Balkh*	36.45	67.0	3
BACTRIĀNA	36.0	68.0	3
Bactrus F., *Dehas*	36.0	67.10	3
*Bacuatae	34.5	5.0 w	24
Baduca? *Patak*	32.7	48.3	22
Badia? *Badajoz*	38.52	6.48 w	7
Badis, *C. Jask*	25.40	57.50	3
Baecūla, *Baylen*	38.7	3.44 w	7
Baenis, or Minius F., *Minho*	42.0	8.36 w	7
Baesippo, or Besippo, *r. n. Porto Barbato*	36.11	5.55 w	7
Baeterrae, *Béziers*	43.20	3.12	6
BAETĪCA	38.0	5.0 w	7

NAMES.	LAT.	LONG.	MAP.
Baetis F., *Guadalquivir*	38°.0′	4°.0′ w	7
Baetūlo, *Castle of Mongat*	41.30	2.16	7
Baetūlo F., *Besos*	41.30	2.12	7
BAETURIA	38.40	6.0 w	7
Bagacum, *Bavay*	50.18	3.47	6
Bagis, or Bage, *Sirghie*	39.34	29.5	20
Bagisara? *Ras Arubah*	25.14	64.31	3
Bagistāna, *Baghistan, or Besitun*	34.16	47.33	22
Bagrada, or Bagradas F. (Macaras), *Mejerdah*	36.22	9.0	23
Bagradas F., *Nabon*	27.45	53.0	3
BAGRAUANDĒNE	39.45	42.40	22
Baiae, *Baiae*	40.49	14.4	13
Baiae, *Bayas*	36.45	36.12	20
*Baiocasses	49.10	0.40 w	6
Balanea, *Baneas*	35.11	36.0	20
Balbūra, *Katara*	36.56	29.34	20
Baleāres Insulae, or Gymnesiae, *Majorca, &c*	37.30	3.0	7
Balearīcum Mare	40.0	2.0	7
Baleāris Major, or Columba, *Majorca*	39.30	3.0	7
Baleāris Minor, or Nura, *Minorca*	40.0	4.0	7
Baletium, or Valetium	40.33	18.5	9
Balōmus, *Ras Shemaul Bunder*	25.12	62.55	3
Balsa, *Tavira*	37.7	7.31 w	7
Balsio, *Borja*	41.55	1.31 w	7
Balyra F., *Mavrozumono*	37.15	21.54	18
Balzānum, *Botzen*	46.31	11.18	8
Bambyce, or Hierapolis, *Membidj, or Bambouj*	36.32	37.57	20
Banasa (Valentia)? *Mamora*	34.16	6.13 w	23
Bandusiae Fons, *Fontana Grande*	40.52	40.58	9
Bantia, *Banzi*	40.50	16.0	9
Baphŷras F.	40.8	22.31	15
Barace I., *Peninsula of Cutch*	23.0	70.0	3
Barbalissus, *Kalaat Balis*	35.59	38.11	20
Barbana F., *Moratska*	42.30	19.30	14
BARBARIA, or AZANIA, *Ajan*	5.0	47.0	2
Barbariāna, *S. Martin de Berberana*	42.12	2.26 w	7
Barbarīcus S., or Mare Azanium	0.0	50.0	2
Barbārium Prom., *C. Espichel*	38.24	9.24 w	7
Barbesūla F., *Guadiaro*	36.30	5.25 w	7
Barbesūla, *r. on R. Guadiaro*	36.18	5.18 w	7
Barbosthenes M.	37.2	22.30	18
Barbyses F.	41.10	28.56	26
Barca, *El-Medinah*	32.31	21.0	23
Barcino, *Barcelona*	41.22	2.10	7
Barderāte, *Bra*	44.42	7.52	8
Bardūlī, *Barletta*	41.19	16.18	9
Barca, *Vera*	37.13	1.53 w	7
Bargāsa? *Port Giova*	37.3	28.23	19
Bargylia	37.12	27.37	19
Bargyliētes S., or Iasius, *G. of Mendelyah*	37.15	27.25	19
Bargŷlus Mons, *Jebel Nusairiyeh*	35.15	36.15	20
Baris? *Isbarta*	37.46	30.39	20
Baris, or Verētum, *S. Maria di Vereto*	39.52	18.21	9
Barium, *Bari*	41.8	16.52	9
Barna? *Gwadel*	25.10	62.14	3
Barygaza, *Baroche*	21.42	73.3	2
Barygazēnus S., *G. of Cambay*	21.0	72.30	3
Barza, *Berozeh*	36.1	46.7	22
Barzalo, *Gerger*	37.58	39.7	20
Basante, or Bassianae, *r. n. Debrincze*	44°.45′	20°.0′	14
Basilia, *Bâle, or Basel*	47.35	7.36	6
Basilippo	37.25	5.30 w	7
Bassae	37.26	21.54	18
Bassiana, *Ivany Egerszeg*	47.19	15.58	14
Bassianae, or Basante, *r. n. Debrincze*	44.45	20.0	14
Basta, *Vaste*	40.3	18.21	9
*Bastarnae, or Peucini	48.30	21.0	25
Basti, *Baza*	37.29	2.53 w	7
*Bastitāni	38.0	2.0 w	7
*Bastūli	36.50	4.30 w	7
Batāna?	36.30	48.35	22
BATANAEA (BASHAN)	32.30	36.15	21
Batāva Castra, *Passau*	48.34	13.27	14
*Batavi	51.55	5.0	6
Bathy-*Colpos*	40.12	29.10	26
Bathys F.	39.40	31.11	20
Bathys F.? *Fiati, or Iati*	38.0	13.5	12
Bathys Portus, *Batoum*	41.37	41.38	20
Batinus F., *Trontino, or Tordino*	42.44	14.0	8
Batnae (Saruji), *Saruj*	36.57	38.25	22
Bauli	40.48	14.5	13
Bautae, *Vieux Annecy*	45.55	6.7	6
Bautisus F.			1
Bazira? *Bajour*	35.4	71.25	3
Beberacus L., *L. of Katuniyah*	36.16	41.12	22
Bebiāna, *n. Torrimpetra*	41.56	12.12	11
Bebii M.	42.30	20.0	14
Bebriacum, or Bedriacum? *Cividale*	45.3	10.30	8
*Becheires	40.50	40.45	20
Bedesis F., *Ronco*	44.2	12.0	8
Bedriacum, or Bebriacum? *Cividale*	45.3	10.30	8
Beer, *Bireh*	31.55	35.12	21
Beer-sheba, *Beer es-Seba*	31.16	34.21	21
Begorrītis L., *L. of Kitrini*	40.31	21.43	15
Belbīna I., *S. Georgio*	37.28	23.55	18
Belbīna, or Belemina, *r. on Mt. Khelmos*	37.16	22.16	18
Belca	47.48	2.25	6
Beleia, or Veleia?	42.49	2.50 w	7
Belemina, or Belbīna, *r. on Mt. Khelmos*	37.16	22.16	18
Belerides I., *Serpentaria I*	39.8	9.37	9
Belerium, Bolerium, or Antivestaeum Pr., *Land's End*	50.4	5.42 w	5
*Belgae (Britannia)	51.0	2.0 w	5
*Belgae (Gallia)	49.55	4.0	6
BELGICA	50.0	4.0	4
Belisama Aest.? *Mouth of Ribble*	53.43	3.0 w	5
*Bellovaci	49.30	2.0	6
Bellovaci (Caesaromagus), *Beauvais*	49.27	2.4	6
Belon, *Tower of Bolonia*	36.5	5.48 w	7
Belsinum, *Masseure*	43.24	0.35	6
Belunum, *Belluno*	46.7	12.14	8
Belus F., *Nahr Naaman*	32.55	35.10	21
Benācus L., *Lago di Garda*	45.35	10.40	8
Benaventa, or Isannavatia, *Burrow Hill, n. Daventry*	52.16	1.8 w	5
Beneharnum, *Castelnon*	43.27	0.40 w	6
Beneventum, *Benevento*	41.8	14.45	9
Berenīce	23.55	35.28	3
Berenīce Epidīres	12.20	43.20	3
Berenīce (Ezion-geber)	29.33	34.58	24
Berenīce, for. Hesperīdes, *Benghazi*	32.7	20.3	23
Berenīce Panchrŷsos? *Souakin*	19°.6′	37°.20′	8
Bergīdum, *Perex*	42.48	6.58 w	7
Bergintrum, *St. Maurice*	45.37	6.46	6
Bergōmum, *Bergamo*	45.42	9.41	6
Bergon, or Bergos, *Bergen*	60.21	5.19	1
Bergūlae, *Tchatal Burgas*	41.25	27.18	14
Bergusium, *Bourgoin*	45.35	5.16	6
Bermius M. (or Bora), *Verria*	40.26	22.0	15
Beroea, or Chalybon, *Aleppo*	36.12	37.11	20
Beroea, aft. Irenopōlis? *Eski Sagra*	42.30	25.44	14
Beroea, or Berrhoea, *Verria*	40.29	22.8	15
*Berōnes	42.20	2.30 w	7
Berrhoea, or Beroea, *Verria*	40.29	22.8	15
Bersovia, *Csakova*	45.29	21.16	14
Berŷtus, *Beirout*	33.50	35.28	21
Berziminium	42.26	19.19	14
Besa, or Antinōe, *Sheikh Abadeh*	27.48	30.54	3
Besbīcus I., *Kalolimno*	40.31	28.21	20
Besidiae, *Bisignano*	39.30	16.17	9
Besippo, or Baesippo, *r. n. Porto Barbato*	36.11	5.55 w	7
Besor, Brook, *Wady Sheriah*	31.21	34.30	21
Bessapara, *Tatar Bazardjik*	42.5	24.30	14
*Bessi	42.0	24.40	14
Beste, *Bost*	31.29	64.10	3
Besunga? *Bassain*	16.35	94.52	2
Besunga F., *Irawady*	20.0	95.0	2
Beth-abara?	31.49	35.36	21
Beth-gamul, *Um-el-Jemâl*	32.23	36.26	21
Beth-haran (Livias), *Er-Rameh*	31.49	35.39	21
Beth-horon, Upper, *Beitoor el-Foka*	31.53	35.6	21
Beth-horon, Lower, *Beitoor et-Tahta*	31.54	35.5	21
Beth-nimrah, *Nimreen*	31.56	35.36	21
Beth-shittah, *Shutta*	32.38	35.29	21
Beth-tappuah, *Teffuh*	31.33	35.5	21
Beth-zachariah, *Tell Zakariyeh*	31.43	34.57	21
Bethagla, *Ain Hajla*	31.48	35.34	21
Bethany, *El-Aziriyeh*	31.46	35.16	21
Bethar? *Bareen*	32.19	35.0	21
Bethar, or Bether, *Beitser*	31.44	35.7	21
Betharamathum, or Amāthus, *Amateh*	32.19	35.40	21
Bethel, *Beiteen*	31.55	35.15	21
Bethlehem, *Beitlahm*	31.43	35.13	21
Bethsaida (of Galilee)?	32.53	35.31	21
Bethsaida (Julias), *Et-Tell*	32.58	35.40	21
Bethshemesh, *Ain Sheme*	31.45	34.58	21
Bethshemesh, or Rameses (Heliopolis), *Matarieh*	30.8	31.20	24
Bethulia, *Beit Ilfah*	32.31	35.28	21
Bethzur? *Ed-Dirweh*	31.36	35.9	21
Betogabris (Eleutheropolis), *Beit Jibreen*	31.36	34.55	21
Betonim? *Batneh*	32.2	35.45	21
Betunia, *Cebrones*	42.15	5.53 w	7
Bezabde, or Sapphe, *Jezireh Ibn Omar*	37.17	41.59	22
Bezer?	31.36	35.56	21
Bias F., *Djane*	36.59	21.50	18
Biatia, *Baeza*	37.58	3.29 w	7
Bibium?	45.20	15.30	14
Bibracte, aft. Augustodūnum, *Autun*	46.57	4.18	6

NAMES.	LAT.	LONG.	MAP.
Bibrax? *Bièvre*	49°.32′	3°.37′	6
*Bibroci	51.20	1.0 w	6
Bida, *Blida*	36.29	2.49	23
Bidaium, *Altenmarkt*	48.0	12.32	14
Bidis? *S. Giovanni di Bibino*	37.5	15.2	12
Bienna, or Biennus, *Vianos*	35.3	25.28	19
Bienum	35.16	23.31	19
*Bigerriones	43.10	0.10 w	6
Bigestae, *Gabella*	43.5	17.40	14
Bilbĭlis, *Calatayud Vieja*	41.25	1.35 w	7
Bilēcha F., *Belik*	36.20	39.0	22
Bilitio, *Bellinzona*	46.13	8.58	8
Billaeus F., *Filiyas*	41.7	32.0	20
Bingium, *Bingen*	49.57	7.55	6
Bioia? *Porto Pino*	38.57	8.35	9
Biroe	44.52	28.3	24
Birtha, *Birehjik*	37.2	38.0	20
Birtha? *Tekreet*	34.36	43.40	22
BISALTIA	40.50	23.30	15
Bisanthe, aft. Rhaedestus, *Rodosto*	40.59	27.31	14
Biscargis, *Berrus*	41.18	0.26	7
Bistŏnis Lacus, *L. Bourou*	41.4	25.8	19
BITHYNIA	41.20	33.0	20
Bithynium, aft. Claudiopŏlis? *Boli*	40.42	31.47	20
Bitter Lake	30.17	32.20	24
Biturgia, *on River Ambra*	43.32	11.39	8
Bituriges, *Bourges*	47.5	2.25	6
*Bituriges-Cubi	47.0	1.40	6
*Bituriges-Vivisci	45.0	0.50 w	6
Bizya, *Viza*	41.36	27.44	14
Black Mountains, *Jebel Soudan*	29.0	15.0	2
Black Mountains	29.0	34.40	24
BLAENE?	41.20	33.40	20
Blanda, *Blanes*	41.40	2.50	7
Blanda, *Maratea*	39.56	15.44	9
Blandiana	45.56	23.25	14
Blandōna? *Vrana*	43.58	15.34	14
Blandus	39.24	37.8	20
Blariacum, *Blerick*	51.21	6.7	6
Blatum Bulgium, *Middleby*	55.5	3.13 w	5
Blaudus? *Bolat*	39.33	28.36	20
Blaundus, *Suleimanly*	38.24	29.22	20
Blavia, *Blaye*	45.7	0.39 w	6
Blendium? *Santander*	43.10	3.43 w	7
Blera, *Bieda*	42.18	12.1	11
Blestium, *Monmouth*	51.49	2.42 w	5
Bletisa, *Ledesma*	41.17	6.2 w	7
Boactes F., *Vara*	44.12	9.48	8
Boagrius F.	38.45	22.41	16
Boaria, *Toro*	38.52	8.23	9
Bocanum? *Morocco*	31.40	7.37 w	23
Boderia (or Bodotria), Aestuarium, *Firth of Forth*	56.0	3.0 w	5
*Bodiontici	44.10	6.10	6
Bodotria (or Boderia), Aest., *Firth of Forth*	56.0	3.0 w	5
Boeae?	36.31	23.2	18
BOEATĪCE	36.30	23.5	18
Boeatĭcus S., *Vatika Bay*	36.30	23.2	18
Boebe	39.29	22.50	15
Boebēis L., *Karla*	39.30	22.41	15
BOEOTIA	38.20	23.15	16
*Boii	44.20	11.6	8
*Boii	46.40	3.30	6
*Boii, aft. Marcomanni	49.30	14.30	25
Boii, *Bougès*	44.35	0.46 w	6
Boiodūrum, *Innstadt*	48.34	13.29	14
BOIOHĒMUM, *Bohemia*	49.40	14.30	25
Boium, *r. n. Mariolates*	38.39	22.29	16
Bola, *Poli*	41.53	12.55	11
Bolax, *Volantza*	37.38	21.33	18
Bolbe L., *Besikia*	40.40	23.25	15
Bolbitine Mouth (of Nile)	31°.32′	30°.45′	24
Bolerium, Belerium, or Antivestaeum Prom., *Land's End*	50.4	5.42 w	5
Bolinaeus F.	38.18	21.52	18
Bolissus, *Volisso*	38.29	25.56	19
*Bomienses	38.43	22.0	15
Bomium, *Ewenny*	51.29	3.34 w	5
Bonconica, *Oppenheim*	49.51	8.23	6
Bonna, *Bonn*	50.44	7.4	6
Bononia, *Ulok*	45.13	19.27	14
Bononia, *Bregova*	44.6	22.38	14
Bononia, for. Felsina, *Bologna*	44.30	11.22	8
Boon, *Vona Liman*	41.4	37.47	20
Boon, or Genetaea Pr., *C. Vona*	41.5	37.48	20
Bora, or Bermius M., *Verria*	40.26	22.0	15
Borbetomagus, *Worms*	49.38	8.23	6
Borcovĭcus, *Housesteads*	55.1	2.19 w	5
Boreium M., *Kravari*	37.26	22.20	18
Boreum Prom., *Malin Head*	55.22	7.23 w	2
Borsippa? *Birs Nimroud*	32.21	44.26	22
Bortina, *Almudevar*	42.0	0.30 w	7
Borysthĕnes F., *Dnieper*	53.0	30.10	2
Bosa, *Bosa*	40.18	8.30	9
Bospŏrus Cimmerius, *Strait of Kertsch, or Jenikaleh*	45.15	36.30	3
Bospŏrus Thracius, *Channel of Constantinople*	41.5	29.4	14
Bostra (Bozrah), *Bosra*	32.27	36.38	21
Bostrēnus F., *Nahr el-Auly*	33.35	35.30	21
BOTTIAEA	40.35	20.25	15
Boviānum, *Bojano*	41.30	14.28	9
Bovillae, *n. Palaverde*	41.46	12.38	11
Bovium, *Bangor*	53.0	2.54 w	5
Bozrah? *El-Busairch*	30.52	35.43	21
Bozrah (Bostra), *Bosra*	32.27	36.38	21
Bracăra Augusta, *Braga*	41.34	8.23 w	7
Brachŏdes Prom. (or Caput Vada), *C. Kapoudiah*	35.10	11.10	23
Bradanus F., *Bradano*	40.40	16.20	9
Branchĭdae, or Didymi	37.21	27.18	19
Brannogenium (or Bravinnium?) *Leintwardine*	52.22	2.52 w	5
*Brannovices	46.10	4.20	6
Branodūnum, *Brancaster*	52.58	0.39	5
Brasiae, or Prasiae? *St. Andreas*	37.22	22.47	18
Brattia I., *Brazza*	43.20	16.40	14
Bratuspantium? *Breteuil*	49.38	2.17	6
Brauron, *Vraona*	37.56	23.57	16
Bravinnium (Brannogenium?) *Leintwardine*	52.22	2.52 w	5
Bregetio, or Bregentium, *r. n. Szony*	47.45	18.9	14
Bremenium, *Riechester*	55.17	2.15 w	5
Bremetonacae, *Overborough*	54.11	2.35 w	5
Brendice	40.57	25.45	14
Brenthe, *Karytena*	37.29	22.4	18
Brentonicum, *Brentonico*	45.51	10.56	8
*Breuni	46.52	11.30	8
Breviodūrum, *Pont Authon*	49.20	0.36	6
Brevis, *Burres*	42.49	8.10 w	7
*Brigantes	54.0	2.0 w	5
Brigantia, or Brigantium, *Bregenz*	47.30	9.45	25
Brigantĭnus L., *L. of Constance*	47°.40′	9°.20′	6
Brigantio, *Briançon*	44.55	6.36	6
Brigantium? *Betanzos*	43.18	8.12 w	7
Brige, *Broughton*	51.6	1.33 w	5
Brigetium, *Benavente*	42.0	5.40 w	7
Brigiosum, *Briou*	46.10	0.9 w	6
Brilessus, or Pentelĭcus M., *Penteli, or Mendeli*	38.7	23.53	16
*Briniates	44.24	9.40	8
BRITANNIA, *England*	53.0	2.0 w	2
Britannĭcae Ins., *British Islands*	55.0	2.0 w	2
Briva Isăra, *Pontoise*	49.3	2.5	6
Brivates Portus? *Brivain, n. Croisic*	47.20	2.30 w	6
Brivates Portus, or Gesocribate? *Brest*	48.24	4.29 w	6
Brivodūrum, *Villeneuve, n. Bonny*	47.35	2.52	6
Brixellum, *Brescello*	44.54	10.30	8
*Brixentes	46.40	11.30	8
Brixia, *Brescia*	45.33	10.13	8
Brizana F., *Bunder Dilem*	30.2	50.20	3
Brocavium, *Brougham*	54.39	2.41 w	5
Brocomagus, *Brumath*	48.44	7.42	6
Bromagus, *Promasens*	46.36	6.50	6
Bromiscus? *Stavros*	40.38	23.41	15
Brovonacae, *Kirkby Thure*	54.37	2.32 w	5
*Bruchi	42.21	44.15	22
Brucla	46.16	23.41	14
*Bructeri	52.0	7.0	25
Brundusium, *Brindisi*	40.38	18.0	9
*Brutii	38.37	16.20	9
Brygias, *Prespa*	41.5	21.4	14
Bryseae, *Sinanbey*	37.1	22.26	18
Brystacia, *Umbriatico*	39.22	16.56	9
Buana, *Van*	38.29	43.10	22
BUBACĒNE?	37.30	71.0	3
Bubassus, Dulopŏlis, or Acanthus	36.46	28.11	19
Bubastis, *Tel Basta*	30.34	31.26	24
Bubon	36.59	29.26	20
Buca? *Punta della Penna*	42.11	14.42	9
Bucephăla? *Jeloum*	32.55	73.37	3
Bucephăla Prom., *C. Skyli*	37.26	23.31	18
Bucephălus Prom.	37.51	23.7	18
Buchetium? *Port St. John*	39.16	20.31	15
Bucina I., *Vacca*	38.56	8.25	9
Bucinna, or Phorbantia I., *Levanzo*	38.3	12.19	12
Bucra Pr., *C. Scalambri*	36.46	14.31	12
*Budĭni?	53.0	40.0	2
Budŏrum Pr.	37.57	23.25	16
Budŏrus F.	38.46	23.25	15
Budua? *Campo Mayor*	39.2	6.54 w	7
Bulis	38.17	22.50	16
Bulla Regia, *Boul.*	36.25	8.44	23
Bullaeum (or Burrium?), *Usk*	51.42	2.53 w	5
Bumādus F., *Khazeir*	36.30	43.25	22
Buphagium, *Papadha*	37.37	21.56	18
Buphăgus F., *River of Papadha*	37.36	21.55	18
Buporthmus Prom., *C. Muzaki*	37.21	23.16	18
Buprasium?	38.5	21.24	18
Bura	38.10	22.10	18
Buraĭcus F., *Kalavryta*	38.3	22.8	18
Burbīda? *Parada*	42.7	8.47 w	7
Burburaca? *n. Yenikhan*	42.30	23.45	14
Burdigăla, *Bordeaux*	44.51	0.33 w	6
Burginatium, *Schenkenschanz*	51.50	6.8	6
*Buri	50.30	19.0	25
Burnum?	44.5	16.0	14

NAMES.	LAT.	LONG.	MAP.
Baetis F., *Guadalquivir*	38°.0′	4°.0′ w	7
Baetŭlo, *Castle of Mongat*	41.30	2.16	7
Baetŭlo F., *Besos*	41.30	2.12	7
BAETURIA	38.40	6.0 w	7
Bagacum, *Bavay*	50.18	3.47	6
Bagis, or Bage, *Sirghis*	39.34	29.5	20
Bagisara? *Ras Arubah*	25.14	64.31	3
Bagistāna, *Baghistan, or Besitun*	34.16	47.33	22
Bagrada, or Bagradas F. (Macaras), *Mejerdah*	36.22	9.0	23
Bagradas F., *Nabon*	27.45	53.0	3
BAGRAUANDĒNE	39.45	42.40	22
Baiae, *Baiae*	40.49	14.4	13
Baiae, *Bayas*	36.45	36.12	20
*Baiocasses	49.10	0.40 w	6
Balanea, *Baneas*	35.11	36.0	20
Balbūra, *Katara*	36.56	29.34	20
Baleāres Insulae, or Gymnesiae, *Majorca, &c*	37.30	3.0	7
Balearĭcum Mare	40.0	2.0	7
Baleāris Major, or Columba, *Majorca*	39.30	3.0	7
Baleāris Minor, or Nura, *Minorca*	40.0	4.0	7
Baletium, or Valetium	40.33	18.5	9
Balōmus, *Ras Shemaul Bunder*	25.12	62.55	3
Balsa, *Tavira*	37.7	7.31 w	7
Balsio, *Borja*	41.55	1.31 w	7
Balyra F., *Mavrozumono*	37.15	21.54	18
Balzānum, *Botzen*	46.31	11.18	8
Bambyce, or Hierapolis, *Membidj, or Bambouj*	36.32	37.57	20
Banasa (Valentia)? *Mamora*	34.16	6.13 w	23
Bandusiae Fons, *Fontana Grande*	40.52	40.58	9
Bantia, *Banzi*	40.50	16.0	9
Baphŷras F.	40.8	22.31	15
Barace I., *Peninsula of Cutch*	23.0	70.0	3
Barbalissus, *Kalaat Balis*	35.59	38.11	20
Barbana F., *Moratsha*	42.30	19.30	14
BARBARIA, or AZANIA, *Ajan*	5.0	47.0	2
Barbariāna, *S. Martin de Berberana*	42.12	2.26 w	7
Barbarĭcus S., or Mare Azanium	0.0	50.0	2
Barbărium Prom., *C. Espichel*	38.24	9.24 w	7
Barbesŭla F., *Guadiaro*	36.30	5.25 w	7
Barbesŭla, *r. on R. Guadiaro*	36.18	5.18 w	7
Barbosthenes M.	37.2	22.30	18
Barbyses F.	41.10	28.56	26
Barca, *El-Medinah*	32.31	21.0	23
Barcino, *Barcelona*	41.22	2.10	7
Barderāte, *Bra*	44.42	7.52	8
Bardŭlĭ, *Barletta*	41.19	16.18	9
Baroa, *Vera*	37.13	1.53 w	7
Bargăsa? *Port Giova*	37.3	28.23	19
Bargylia	37.12	27.37	19
Bargyliētes S., or Iasius, *G. of Mendelyah*	37.15	27.25	19
Bargŷlus Mons, *Jebel Nusairiyeh*	35.15	36.15	20
Baris? *Isbarta*	37.46	30.39	20
Baris, or Verētum, *S. Maria di Vereto*	39.52	18.21	9
Barium, *Bari*	41.8	16.52	9
Barna? *Gwadel*	25.10	62.14	3
Barygaza, *Baroche*	21.42	73.3	2
Barygazēnus S., *G. of Cambay*	21.0	72.30	3
Barza, *Berozeh*	36.1	46.7	22
Barzalo, *Gerger*	37.58	39.7	20
Basante, or Bassianae, *r. n. Debrincze*	44°.45′	20°.0′	14
Basilia, *Bâle, or Basel*	47.35	7.36	6
Basilippo	37.25	5.30 w	7
Bassae	37.26	21.54	18
Bassiana, *Ivany Egerszeg*	47.19	15.58	14
Bassianae, or Basante, *r. n. Debrincze*	44.45	20.0	14
Basta, *Vaste*	40.3	18.21	9
*Bastarnae, or Peucini	48.30	21.0	25
Basti, *Baza*	37.29	2.53 w	7
*Bastitāni	38.0	2.0 w	7
*Bastŭli	36.50	4.30 w	7
Batāna?	36.30	48.35	22
BATANAEA (BASHAN)	32.30	36.15	21
Batāva Castra, *Passau*	48.34	13.27	14
*Batăvi	51.55	5.0	6
Bathy-*Colpos*	40.12	29.10	26
Bathys F.	39.40	31.11	20
Bathys F.? *Fiati, or Iati*	38.0	13.5	12
Bathys Portus, *Batoum*	41.37	41.38	20
Batinus F., *Trontino, or Tordino*	42.44	14.0	8
Batnae (Saruji), *Saruj*	36.57	38.25	22
Bauli	40.48	14.5	13
Bautae, *Vieux Annecy*	45.55	6.7	6
Bautisus F.			1
Bazira? *Bajour*	35.4	71.25	3
Beberacus L., *L. of Katuniyah*	36.16	41.12	22
Bebiāna, *n. Torrimpetra*	41.56	12.12	11
Bebii M.	42.30	20.0	14
Bebriacum, or Bedriacum? *Cividale*	45.3	10.30	8
*Becheires	40.50	40.45	20
Bedesis F., *Ronco*	44.2	12.0	8
Bedriacum, or Bebriacum? *Cividale*	45.3	10.30	8
Beer, *Bireh*	31.55	35.12	21
Beer-sheba, *Beer es-Seba*	31.16	34.21	21
Begorrĭtis L., *L. of Kitrini*	40.31	21.43	15
Belbīna I., *S. Georgio*	37.28	23.55	18
Belbīna, or Belemina, *r. on Mt. Khelmos*	37.16	22.16	18
Belca	47.48	2.25	6
Beleia, or Veleia?	42.49	2.50 w	7
Belemina, or Belbīna, *r. on Mt. Khelmos*	37.16	22.16	18
Belerides I., *Serpentaria I.*	39.8	9.37	9
Belerium, Bolerium, or Antivestaeum Pr., *Land's End*	50.4	5.42 w	5
*Belgae (Britannia)	51.0	2.0 w	5
*Belgae (Gallia)	49.55	4.0	6
BELGĪCA	50.0	4.0	4
Belisama Aest.? *Mouth of Ribble*	53.43	3.0 w	5
*Bellovaci	49.30	2.0	6
Bellovaci (Caesaromagus), *Beauvais*	49.27	2.4	6
Belon, *Tower of Bolonia*	36.5	5.48 w	7
Belsinum, *Masseure*	43.24	0.35	6
Belunum, *Belluno*	46.7	12.14	8
Belus F., *Nahr Naaman*	32.55	35.10	21
Benācus L., *Lago di Garda*	45.35	10.40	8
Benaventa, or Isannavatia, *Burrow Hill, n. Daventry*	52.16	1.8 w	5
Beneharnum, *Castelnon*	43.27	0.40 w	6
Beneventum, *Benevento*	41.8	14.45	9
Berenīce	23.55	35.28	3
Berenīce Epidīres	12.20	43.20	3
Berenīce (Ezion-geber)	29.33	34.58	24
Berenīce, for. Hesperĭdes, *Benghazi*	32.7	20.3	23
Berenīce Panchrŷsos? *Souakin*	19°.6′	37°.20′	3
Bergĭdum, *Perex*	42.48	6.58 w	7
Bergintrum, *St. Maurice*	45.37	6.46	8
Bergŏmum, *Bergamo*	45.42	9.41	8
Bergon, or Bergos, *Bergen*	60.21	5.19	2
Bergŭlae, *Tchatal Burgas*	41.25	27.18	14
Bergusium, *Bourgoin*	45.35	5.16	6
Bermius M. (or Bora), *Verria*	40.26	22.0	15
Beroea, or Chalybon, *Aleppo*	36.12	37.11	20
Beroea, aft. Irenopŏlis? *Eski Sagra*	42.30	25.44	14
Beroea, or Berrhoea, *Verria*	40.29	22.8	15
*Berōnes	42.20	2.30 w	7
Berrhoea, or Beroea, *Verria*	40.29	22.8	15
Bersovia, *Osakova*	45.29	21.16	14
Berŷtus, *Beirout*	33.50	35.28	21
Bersiminium	42.26	19.19	14
Besa, or Antinŏe, *Sheikh Abadeh*	27.48	30.54	3
Besbĭcus I., *Kalolimno*	40.31	28.21	20
Besidiae, *Bisignano*	39.30	16.17	9
Besippo, or Baesippo, *r. n. Porto Barbato*	36.11	5.55 w	7
Besor, Brook, *Wady Sheriah*	31.21	34.30	21
Bessapara, *Tatar Bazardjik*	42.5	24.30	14
*Bessi	42.0	24.40	14
Beste, *Bost*	31.29	64.10	3
Besunga? *Bassain*	16.35	94.52	2
Besunga F., *Irawady*	20.0	95.0	2
Beth-abara?	31.49	35.36	21
Beth-gamul, *Um-el-Jemâl*	32.23	36.26	21
Beth-haran (Livias), *Er-Rameh*	31.49	35.39	21
Beth-horon, Upper, *Beitoor el-Foka*	31.53	35.6	21
Beth-horon, Lower, *Beitoor et-Tahta*	31.54	35.5	21
Beth-nimrah, *Nimreen*	31.56	35.36	21
Beth-shittah, *Shutta*	32.38	35.29	21
Beth-tappuah, *Teffuh*	31.33	35.5	21
Beth-zachariah, *Tell Zakariyeh*	31.43	34.57	21
Bethagla, *Ain Hajla*	31.48	35.34	21
Bethany, *El-Aziriyeh*	31.46	35.16	21
Bethar? *Bareen*	32.19	35.0	21
Bethar, or Bether, *Beiteer*	31.44	35.7	21
Betharamathum, or Amăthus, *Amateh*	32.19	35.40	21
Bethel, *Beiteen*	31.55	35.15	21
Bethlehem, *Beitlahm*	31.43	35.13	21
Bethsaida (of Galilee)?	32.53	35.31	21
Bethsaida (Julias), *Et-Tell*	32.58	35.40	21
Bethshemesh, *Ain Shems*	31.45	34.58	21
Bethshemesh, or Rameses (Heliopolis), *Matarieh*	30.8	31.20	24
Bethulia, *Beit Ilfah*	32.31	35.28	21
Bethzur? *Ed-Dirweh*	31.36	35.9	21
Betogabris (Eleutheropolis), *Beit Jibreen*	31.36	34.55	21
Betonim? *Batneh*	32.2	35.45	21
Betunia, *Cebrones*	42.15	5.53 w	7
Bezabde, or Sapphe, *Jezireh Ibn Omar*	37.17	41.59	22
Bezer?	31.36	35.56	21
Bias F., *Djane*	36.59	21.50	18
Bintia, *Baeza*	37.58	3.29 w	7
Bibium?	45.20	15.30	14
Bibracte, aft. Augustodūnum, *Autun*	46.57	4.18	6

NAMES.	LAT.	LONG.	MAP.
Bibrax? *Bièvre*	49°.32′	3°.37′	6
*Bibroci	51.20	1.0 w	6
Bida, *Blida*	36.29	2.49	23
Bidaium, *Altenmarkt*	48.0	12.32	14
Bidis? *S. Giovanni di Bibino*	37.5	15.2	12
Bienna, or Biennus, *Vianos*	35.3	25.28	19
Bienum	35.16	23.31	19
*Bigerriones	43.10	0.10 w	6
Bigestae, *Gabella*	43.5	17.40	14
Bilbĭlis, *Calatayud Vieja*	41.25	1.35 w	7
Bilēcha F., *Belik*	36.20	39.0	22
Bilitio, *Bellinzona*	46.13	8.58	8
Billaeus F., *Filiyas*	41.7	32.0	20
Bingium, *Bingen*	49.57	7.55	6
Bioia? *Porto Pino*	38.57	8.35	9
Biroe	44.52	28.3	24
Birtha, *Birehjik*	37.2	38.0	20
Birtha? *Tekreet*	34.36	43.40	22
Bisaltia	40.50	23.30	15
Bisanthe, aft. Rhaedestus, *Rodosto*	40.59	27.31	14
Biscargis, *Berrus*	41.18	0.26	7
Bistŏnis Lacus, *L. Bourou*	41.4	25.8	19
Bithynia	41.20	33.0	20
Bithynium, aft. Claudiopŏlis? *Boli*	40.42	31.47	20
Bitter Lake	30.17	32.20	24
Biturgia, *on River Ambra*	43.32	11.39	8
Bituriges, *Bourges*	47.5	2.25	6
*Bituriges-Cubi	47.0	1.40	6
*Bituriges-Vivisci	45.0	0.50 w	6
Bizya, *Viza*	41.36	27.44	14
Black Mountains, *Jebel Soudan*	29.0	15.0	2
Black Mountains	29.0	34.40	24
Blaene?	41.20	33.40	20
Blanda, *Blanes*	41.40	2.50	7
Blanda, *Maratea*	39.56	15.44	9
Blandiana	45.56	23.25	14
Blandōna? *Vrana*	43.58	15.34	14
Blandus	39.24	37.8	20
Blariacum, *Blerick*	51.21	6.7	6
Blatum Bulgium, *Middleby*	55.5	3.13 w	5
Blaudus? *Bolat*	39.33	28.36	20
Blaundus, *Suleimanly*	38.24	29.22	20
Blavia, *Blaye*	45.7	0.39 w	6
Blendium? *Santander*	43.10	3.43 w	7
Blera, *Bieda*	42.18	12.1	11
Blestium, *Monmouth*	51.49	2.42 w	5
Bletisa, *Ledesma*	41.17	6.2 w	7
Boactes F., *Vara*	44.12	9.48	8
Boagrius F.	38.45	22.41	16
Boaria, *Toro*	38.52	8.23	9
Bocanum? *Morocco*	31.40	7.37 w	23
Boderia (or Bodotria), Aestuarium, *Firth of Forth*	56.0	3.0 w	5
*Bodiontici	44.10	6.10	6
Bodotria (or Boderia), Aest., *Firth of Forth*	56.0	3.0 w	5
Boeae?	36.31	23.2	18
Boeatĭce	36.30	23.5	18
Boeatĭcus S., *Vatika Bay*	36.30	23.2	18
Boebe	39.29	22.50	15
Boebēis L., *Karla*	39.30	22.41	15
Boeotia	38.20	23.15	16
*Boii	44.20	11.6	8
*Boii	46.40	3.30	6
*Boii, aft. Marcomanni	49.30	14.30	25
Boii, *Bougès*	44.35	0.46 w	6
Boiodūrum, *Innstadt*	48.34	13.29	14
Boiohēmum, *Bohemia*	49.40	14.30	25
Boium, *r. n. Mariolatee*	38.39	22.29	16
Bola, *Poli*	41.53	12.55	11
Bolax, *Volantza*	37.38	21.33	18
Bolbe L., *Besikia*	40.40	23.25	15

NAMES.	LAT.	LONG.	MAP.
Bolbitine Mouth (of Nile)	31°.32′	30°.45′	24
Bolerium, Belerium, or Antivestaeum Prom., *Land's End*	50.4	5.42 w	5
Bolinaeus F.	38.18	21.52	18
Bolissus, *Volisso*	38.29	25.56	19
*Bomienses	38.43	22.0	15
Bomium, *Ewenny*	51.29	3.34 w	5
Bonconica, *Oppenheim*	49.51	8.23	6
Bonna, *Bonn*	50.44	7.4	6
Bononia, *Ulok*	45.13	19.27	14
Bononia, *Bregova*	44.6	22.38	14
Bononia, for. Felsina, *Bologna*	44.30	11.22	8
Boon, *Vona Liman*	41.4	37.47	20
Boon, or Genetaea Pr., *C. Vona*	41.5	37.48	20
Bora, or Bermius M., *Verria*	40.26	22.0	15
Borbetomagus, *Worms*	49.38	8.23	6
Borcovĭcus, *Housesteads*	55.1	2.19 w	5
Boreium M., *Kravari*	37.26	22.20	18
Boreum Prom., *Malin Head*	55.22	7.23 w	2
Borsippa? *Birs Nimroud*	32.21	44.26	22
Bortina, *Almudevar*	42.0	0.30 w	7
Borysthĕnes F., *Dnieper*	53.0	30.10	2
Bosa, *Bosa*	40.18	8.30	9
Bospŏrus Cimmerius, *Strait of Kertsch, or Jenikaleh*	45.15	36.30	3
Bospŏrus Thracius, *Channel of Constantinople*	41.5	29.4	14
Bostra (Bozrah), *Bosra*	32.27	36.38	21
Bostrēnus F., *Nahr el-Auly*	33.35	35.30	21
Bottiaea	40.35	20.25	15
Boviānum, *Bojano*	41.30	14.28	9
Bovillae, *n. Palaverde*	41.46	12.38	11
Bovium, *Bangor*	53.0	2.54 w	5
Bozrah? *El-Busaireh*	30.52	35.43	21
Bozrah (Bostra), *Bosra*	32.27	36.38	21
Bracăra Augusta, *Braga*	41.34	8.23 w	7
Brachŏdes Prom. (or Caput Vada), *C. Kapoudiah*	35.10	11.10	23
Bradanus F., *Bradano*	40.40	16.20	9
Branchĭdae, or Didymi	37.21	27.18	19
Brannogenium (or Bravinnium?) *Leintwardine*	52.22	2.52 w	5
*Brannovices	46.10	4.20	6
Brānodūnum, *Brancaster*	52.58	0.39	5
Brasiae, or Prasiae? *St. Andreas*	37.22	22.47	18
Brattia I., *Brazza*	43.20	16.40	14
Bratuspantium? *Breteuil*	49.38	2.17	6
Brauron, *Vraona*	37.56	23.57	16
Bravinnium (Brannogenium?) *Leintwardine*	52.22	2.52 w	5
Bregetio, or Bregentium, *r. n. Szony*	47.45	18.9	14
Bremenium, *Riechester*	55.17	2.15 w	5
Bremetonacae, *Overborough*	54.11	2.35 w	5
Brendice	49.57	25.45	14
Brenthe, *Karytena*	37.29	22.4	18
Brentonicum, *Brentonico*	45.51	10.56	8
*Breuni	46.52	11.30	8
Breviodūrum, *Pont Authon*	49.20	0.36	6
Brevis, *Burres*	42.49	8.10 w	7
*Brigantes	54.0	2.0 w	5
Brigantia, or Brigantium, *Bregenz*	47.30	9.45	25

NAMES.	LAT.	LONG.	MAP.
Brigantĭnus L., *L. of Constance*	47°.40′	9°.20′	6
Brigantio, *Briançon*	44.55	6.36	6
Brigantium? *Betanzos*	43.18	8.12 w	7
Brige, *Broughton*	51.6	1.33 w	5
Brigetium, *Benavente*	42.0	5.40 w	7
Brigiosum, *Briou*	46.10	0.9 w	6
Brilessus, or Pentellĭcus M., *Penteli, or Mendeli*	38.7	23.53	16
*Briniates	44.24	9.40	8
Britannia, *England*	53.0	2.0 w	2
Britannĭcae Ins., *British Islands*	55.0	2.0 w	2
Briva Isăra, *Pontoise*	49.3	2.5	6
Brivates Portus? *Brivain, n. Croisic*	47.20	2.30 w	6
Brivates Portus, or Gesocribate? *Brest*	48.24	4.29 w	6
Brivodūrum, *Villeneuve, n. Bonny*	47.35	2.52	6
Brixellum, *Brescello*	44.54	10.30	8
*Brixentes	46.40	11.30	8
Brixia, *Brescia*	45.33	10.13	8
Brixana F., *Bunder Dilem*	30.2	50.20	3
Brocavium, *Brougham*	54.39	2.41 w	5
Brocomagus, *Brumath*	48.44	7.42	6
Bromagus, *Promasens*	46.36	6.50	6
Bromiscus? *Stavros*	40.38	23.41	15
Brovonacae, *Kirkby Thure*	54.37	2.32 w	5
*Bruchi	42.21	44.15	22
Brucla	46.16	23.41	14
*Bructeri	52.0	7.0	25
Brundusium, *Brindisi*	40.38	18.0	9
*Brutii	38.37	16.20	9
Brygias, *Prespa*	41.5	21.4	14
Bryseae, *Sinanbey*	37.1	22.26	18
Brystacia, *Umbriatico*	39.22	16.56	9
Buana, *Van*	38.29	43.10	22
Bubacēne?	37.30	71.0	3
Bubassus, Dulopŏlis, or Acanthus	36.46	28.11	19
Bubastis, *Tel Basta*	30.34	31.26	24
Bubon	36.59	29.26	20
Buca? *Punta della Penna*	42.11	14.42	9
Bucephăla? *Jeloum*	32.55	73.37	3
Bucephăla Prom., *C. Skyli*	37.26	23.31	18
Bucephălus Prom.	37.51	23.7	18
Buchetium? *Port St. John*	39.16	20.31	15
Bucina I., *Vacca*	38.56	8.25	9
Bucinna, or Phorbantia I., *Levanzo*	38.3	12.19	12
Bucra Pr., *C. Scalambri*	36.46	14.31	12
*Budĭni?	53.0	40.0	2
Budōrum Pr.	37.57	23.25	16
Budōrus F.	38.46	23.25	15
Budua? *Campo Mayor*	39.2	6.54 w	7
Bulis	38.17	22.50	16
Bulla Regia, *Boul*	36.25	8.44	23
Bullaeum (or Burrium?), *Usk*	51.42	2.53 w	5
Bumādus F., *Khazeir*	36.30	43.25	22
Buphagium, *Papadha*	37.37	21.56	18
Buphăgus F., *River of Papadha*	37.36	21.55	18
Buporthmus Prom., *C. Muzaki*	37.21	23.16	18
Buprasium?	38.5	21.24	18
Bura	38.10	22.10	18
Buraĭcus F., *Kalavryta*	38.3	22.8	18
Burbīda? *Parada*	42.7	8.47 w	7
Burburaca? *n. Yenikhan*	42.30	23.45	14
Burdigăla, *Bordeaux*	44.51	0.33 w	6
Burginatium, *Schenkenschanz*	51.50	6.8	6
*Buri	50.30	19.0	25
Burnum?	44.5	16.0	14

NAMES.	LAT.	LONG.	MAP.
Burrium (Bullaeum?), *Usk*	51°.42′	2°.53′ w	5
Burtudizus? *Eski Baba*	41.30	27.1	14
Busīris, *Abousir*	29.54	31.10	24
Busīris (Delta), *Abousir*	30.56	31.11	24
Buthrōtum, *n. Butrinto*	40.44	20.2	15
Buthrōtus F., *Novito*	38.18	16.17	9
Buto?	30.54	30.50	24
Butrium?	44.29	12.12	8
Butua, *Budua*	42.14	18.51	14
Butuntum, *Bitonto*	41.7	16.41	9
Buxentum, or Pyxus, *Policastro*	40.1	15.32	9
Buzaras M.	35.30	5.0	24
Bylazōra, *Velesa, or Velasso*	41.35	21.50	14
Byllis? *Gradista, or Graditza*	40.33	19.36	15
Byrsa	36.52	10.18	23
Bythias	41.5	29.1	26
BYZACIUM	35.30	10.20	23
Byzantium, aft. Constantinopŏlis, *Stamboul, or Constantinople*	41.1	28.58	14
C.			
CABALIA	37.0	29.40	20
Cabellio, *Cavaillon*	43.50	5.3	6
Cabillōnum, *Chalons-sur-Saone*	46.47	4.51	6
Cabris?	25.25	63.35	3
Caburro, *Cavor*	44.47	7.23	8
Cabūsa?	30.40	30.57	24
Cabyle, or Calybe? *Karnabat.*	42.40	26.52	14
Cachales F.	38.35	22.40	16
Cacypăris F., *Cassibili*	36.58	15.5	12
Cacyrum, *Cassaro*	37.5	14.57	12
Cadi, *Ghediz*	39.5	29.35	20
Cadmus M., *Baba Dagh*	37.40	29.0	20
*Cadurci	44.27	1.28	6
*Cadusii	37.10	49.0	3
Cadyanda?	36.43	29.17	20
Caecīna F., *Cecina*	43.22	10.40	8
Caecinum, *Satriano*	38.43	16.30	9
Caecinus F., *Ancinale*	38.44	16.30	9
Caena? *Monte Allegro*	37.22	13.20	12
Caenae?	35.25	43.16	22
Caenepŏlis, or Taenārum, *Kyparisso*	36.27	22.27	18
Caenīna, *Ciano*	42.2	12.48	11
Caenopŏlis, *Beneghdem*	32.41	21.25	23
Caenys Prom., *Punta del Pezzo*	38.41	15.40	9
Caepiōnis Turris, *Chipiona*	36.40	6.25 w	7
Caere, for. Agylla, *Cervetri*	42.1	12.3	11
Caeretānus, *Vaccina*	42.2	12.4	11
Caesar's Bridge	50.25	7.30	6
Caesar's Wall	46.10	6.0	8
Caesaraugusta, for. Saldūba, *Saragossa*	41.46	0.54 w	7
Caesarēa I., *Jersey*	49.14	2.10 w	6
Caesarēa, for. Iol, *Shershell*	36.37	2.12	23
Caesarēa, for. Mazăca, *Kaisariyeh*	38.43	39.15	20
Caesarēa-Philippi, or Paneas, *Banias*	33.16	35.42	21
Caesarēa, or Tingis, *Tangier*	35.47	5.48 w	23
Caesarēa (for. Turris Stratonis), *Kaisariyeh*	32.32	34.54	21
Caesariana, *Nagy Varsony*	46.59	17.45	14
Caesariāna, *Casalnova*	40.12	15.35	8
Caesarodūnum, aft. Turones, *Tours*	47.23	0.42	6
Caesaromagus, aft. Bollovaci, *Beauvais*	49°.27′	2°.4′	6
Caesaromāgus, *n. Widford*	51.43	0.26	5
Caesēna, *Cesena*	44.10	12.15	8
Caete I., *S. Theodoro*	35.32	23.56	19
Caetŏbrix, or Catobriga, *Setubal*	38.30	8.54 w	7
Caicinus F., *Amendolea*	37.57	15.54	9
Caīcus F., *Bakhir Tchai*	39.5	27.20	19
Caiēta, *Gaeta*	41.12	13.34	9
Caietānus S., *G. of Gaeta*	41.14	13.37	9
*Calăbri	40.30	18.0	9
Calacte, or Cale Acte, *Caronia*	37.59	14.25	12
Caladūnum?	41.10	7.14 w	7
Calagum, *Coulommiers*	48.48	3.5	6
Calagurris, *St. Martory*	43.9	0.57	6
Calagurris · Fibularia? *Loarre*	42.20	0.30 w	7
Calagurris Nassica, *Calahorra*	42.15	2.1 w	7
Calăma?	25.20	64.0	3
Calama, *Kalat el Wad*	34.57	2.18 w	23
Calămae, *Kalami*	37.3	22.6	18
Calamon, *Kalamun*	32.47	34.57	21
Calamyde	35.15	23.34	19
Calanthea, *Erdemlu*	36.36	34.21	20
Calasarna, *Campana*	39.25	16.51	9
Calatia (Campana), *Galazze*	41.3	14.19	13
Calatia (Samnii), *Caiazzo*	41.11	14.21	13
Calauri"a I., *Poro*	37.31	23.30	18
Calbis F.? *Doloman Tchai*	36.50	28.55	19
Calcaria, *Tadcaster*	53.53	1.15 w	5
Calcaria	43.29	5.16	6
Cale, *Oporto*	41.9	8.34 w	7
Cale Acte, or Calacte, *Caronia*	37.59	14.25	12
Cale Acte	38.23	24.0	16
CALEDONIA, *Scotland*	57.0	3.0 w	2
Calentes Aquae, *Chaudes Aigues*	44.52	3.0	6
Caleorsissa...?	39.40	38.52	20
Cales, *Calvi*	41.12	14.7	9
Cales, or Calex F.?	41.8	31.20	20
*Calētes, or Calēti	49.40	0.30	6
*Calingae	19.0	84.0	2
Calingon Prom.? *Calingapatnam Pt.*	18.14	24.16	2
Callas F.	38.55	23.6	15
Callatis, or Callatia, *Kastalia*	43.41	28.36	14
Callēva Atrebatum, *Silchester*	51.22	1.4 w	5
Calliārus, Plain of	38.39	23.3	16
Callichŏrus, *Sunguldaik*	41.28	31.50	20
Callidrŏmum	38.45	22.29	26
Callidrŏmus M.	38.45	22.30	16
Calliēne, *Kalliannee*	19.15	73.11	2
Callīfae, *Calvisi*	41.19	14.25	9
Čalliga? *Cbolloo, n. Kuttack*	20.26	85.52	2
Callinīcum, or Nicephorium, *Rakka*	35.56	39.3	22
Callinūsa Pr., *P. Pomo*	35.11	32.33	20
Callipŏlis, *Gallipoli*	40.2	17.58	9
Callipŏlis, *Gallipoli*	40.24	26.39	19
Callipŏlis? *n. Mascali*	37.42	15.11	12
Callīpus F., *Sado*	38.20	8.20 w	7
Callirhŏe (Hot Springs), *In Wady Zurka Mayn*	31.39	35.40	21
Callirhŏe, or Edessa (Ur of the Chaldees?), *Urfah*	37.10	38.50	22
Callis, *Cagli*	43.32	12.39	8
Calliste I., or Thera, *Santorin*	36.25	25.28	19
Callistratia, *Merset*	42.0	33.19	20
Callium	38°.40′	22°.14′	15
Calor F. (Lucania), *Calore*	40.30	15.10	9
Calor F. (Samnium), *Calore*	41.0	14.57	9
Calpe, *Kirpeh Liman*	41.10	30.14	20
Calpe, or Carteia, *El-Rocadillo, n. San Roque*	36.13	5.23 w	7
Calpe M., *Rock of Gibraltar*	36.8	5.20 w	7
Calpurniāna, *Bujalance*	37.53	4.22 w	7
Calybe, or Cabyle? *Karnabat*	42.40	26.52	14
Calycadnus Prom.?	36.19	34.8	20
Calycadnus F., *Ghieuk Su*	36.37	33.0	20
Calȳdon, *Kurt-aga*	38.24	21.34	18
Calymna I., *Kalimno*	37.0	27.0	19
Calynda?	36.50	28.55	20
Camala? *Castromudarra*	42.35	4.55 w	7
Camaracum, *Cambray*	50.10	3.14	6
Camarīna, *Camarana*	36.49	14.29	12
Cambes, *Gros Kembs*	47.42	7.30	6
Cambodūnum? *Slack*	53.39	1.51 w	5
Camboricum? *Cambridge*	52.12	0.8	5
Cambunii M.	40.0	21.50	15
CAMBYSĒNE	41.20	46.0	22
Cambȳses F., *Jora*	41.26	45.40	22
Cameliomāgus, *Cigomol*	45.4	9.21	8
Cameria, *n. Moricone*	42.8	12.47	11
Camerīnum, *Camerino*	43.6	13.7	8
Camīcus? *n. Siculiana*	37.19	13.24	12
Camīcus F., *Fiume delle Canne*	37.20	13.24	12
Camīrus? *Kamera*	36.10	27.46	19
Camisa, *Keimes*	39.45	37.26	20
CAMISĒNE	39.50	37.30	20
CAMPANIA	41.0	14.15	9
Campānus, Puteolānus, or Cumānus S., *B. of Naples*	40.40	14.10	13
Campi Falisci	42.20	12.16	11
Campi Vetĕres, *Vietri*	40.35	15.30	9
Campodūnum, *Kempten*	47.43	10.20	25
Campus Maerae	37.34	22.27	18
Campȳlus F., *Medghova*	38.53	21.35	15
Camulodūnum, or Colonia, *Colchester*	51.53	0.53	5
*Camuni	46.6	10.18	3
Cana, *Kana el-Jeleel*	32.49	35.18	21
Cana? *Hien Ghoraub*	14.0	48.24	3
Canāles, *Le Pilelle*	40.34	16.53	9
Canalicum, *Carcaro*	44.22	8.17	8
Canaria I., *Grand Canary*	28.0	15.30 w	2
*Canarii	27.0	12.0 w	2
Canasida? *Ras Tanka*	25.22	59.54	3
Canastraeum Prom., *C. Paliouri*	39.55	23.46	15
Canate? *Kungoon*	25.30	59.13	3
Canatha, *Kunawat*	32.48	36.45	21
Candalicae?	46.55	14.26	14
Candavia	41.16	20.20	14
Candavia M.	41.20	20.34	14
Candidiana, *Saorsanlar*	44.4	26.45	14
Candĭdum Prom., *C. Bianco*	37.20	9.47	23
Candȳba, *Gendevar*	36.19	29.40	20
Cane, or Canae, *Ajanos*	39.2	26.51	19
Canēthus? *Hill of Karababa*	38.26	23.37	16
Canganōrum Prom., *Braich-y-Pwll*	52.48	4.47 w	5
Canine I., *Astola, or Sungadeep*	25.6	63 50	3
Cannae, *Canne*	41.18	16.9	9
Cannarum Pr., *C. Quilates, or Ras Kirat*	35.20	3.38 w	23
*Canninefates	51.55	4.30	6

NAMES.	LAT.	LONG.	MAP.
Canōbus, or Canōpus? *r. n. Aboukir*	31°.22′	30°.5′	24
Canonium, *n. Kelvedon*	51.50	0.42	5
Canopic Mouth (of Nile), *Madieh Mouth*	31.21	30.7	24
*Cantābri	43.15	4.30 w	7
Cantanus, *r. n. Khadros*	35.15	23.40	19
Cantharium Prom., *C. Katabasis*	37.44	26.36	19
Canthi S., *G. of Cutch*	22.30	70.0	3
*Cantii	51.10	0.45	5
Cantilia, *Chantelle*	46.15	3.10	6
CANTIUM, *Kent*	51.10	0.40	6
Cantium Prom., *North Foreland*	51.23	1.26	5
Canusium, *Canosa*	41.12	16.4	9
Capara, *Ventas de Capana*	40.10	6.5 w	7
Caparcotia, *Kefr Kood*	32.27	35.14	21
Capēna, *S. Martino*	42.12	12.32	11
Capēnas F.? *Grammichia*	42.13	12.32	11
Capernaum? *Khan Minyeh*	32.54	35.33	21
Caphar-dagon, *Beitdejan*	32.0	34.51	21
Caphāreus Prom., *C. Doro, or Xylofago*	38.9	24.35	15
Capharsaba (Antipătris), *Kefr Saba*	32.13	34.59	21
Caphyae	39.45	22.17	18
Capidava?	44.24	28.3	14
Capitium, *Capizzi*	37.49	14.28	12
Capitolias?	32.44	35.59	21
Capitoniāna? *Chiesa di Capella*	37.24	14.44	12
Capitūlum, *Il Piglio*	41.49	13.7	11
CAPPADOCIA	38.20	36.0	20
Cappădox F.? *Kalichisu*	39.20	34.0	20
Capraria (or Casperia) I.? *Fortaventura*	28.30	14.0 w	2
Capraria I.? *Gomera*	28.10	17.50 w	2
Capraria, or Aegĭlon I., *Capraja*	43.2	9.50	8
Capraria I., *Cabrera*	39.5	2.55	7
Caprasia, *Tarsia*	39.35	16.16	9
Caprene, *Capri*	40.33	14.13	13
Caprus F., *Little Zab*	35.30	43.48	22
Caprus I., *Kafkana, or Libiada*	40.37	23.49	15
Capsa, *Ghafsah*	34.15	8.54	23
Capua, *Santa Maria di Capua*	41.6	14.14	13
Caput Anae, *Osa la Montiel*	39.0	2.50 w	7
Caput Thyrsi, *Orune*	40.19	9.22	9
Caput Vada (or Brachōdes Pr.), *C. Kapoudiah*	35.10	11.10	23
Caput Vada, *r. on C. Kapoudiah*	35.10	11.10	23
*Caracates	49.45	8.0	6
*Caracēni	41.45	14.10	9
Carae, *Carikena*	41.25	1.8 w	7
Carălis, *Cagliari*	39.13	9.7	9
Caralitānum Pr. (Pliny), *C. Carbonara*	39.6	9.31	9
Caralitānum Pr. (Ptolemy), *C. S. Elias*	39.11	9.9	9
Caralitānus S., *G. of Cagliari*	39.5	9.15	9
Caralĭtis L., *L. of Beyshehr*	37.45	31.45	20
Caralĭtis L., *Surt Ghieul*	37.5	29.55	20
Carallia, *Kereli*	37.55	31.45	20
Carambis Prom., *C. Kerembeh*	42.1	33.14	20
Carana, or Theodosiŏpolis, *Erzeroum*	39.55	41.19	22
Caranicum, *Guiterli*	43.10	7.51 w	7
Carantŏnus F., *Charente*	45°.45′	0°.30′ w	6
Carasa, *Garis*	43.20	1.2 w	6
Caravi, *Mallen*	41.59	1.25 w	7
Carbantia (Ad Medias)? *Cabiano*	45.6	8.25	8
Carbantorigum, *Kirkcudbright*	54.50	4.1 w	5
Carbia, *Alghero*	40.33	8.16	9
Carcaso, *Carcassonne*	43.13	2.21	6
Carcathiocerta, *Kharpoot*	38.42	39.18	22
Carcavium, *Almodovar del Campo*	38.48	4.30 w	7
Carchēdon, or Carthāgo, *r. n. El-Mersa*	36.52	10.18	23
Cardamȳle, *Kardamili*	38.32	26.5	19
Cardamȳle, *Skardhamuta*	36.54	22.15	18
Cardia, *Caridia*	40.32	26.45	19
*Cardūchi, or Corduēni	37.15	43.0	22
Careiae, *Galera*	42.3	12.16	11
CARENĪTIS	39.43	41.0	22
Carentomagus? *Villefranche*	44.22	2.2	6
CARESĒNE	40.0	27.10	19
Carēsus F.	39.55	27.15	19
CARIA	37.15	28.30	20
Carine, *Kirrind*	34.19	46.28	22
Carissa	40.24	35.30	20
Caristum, *Carosio*	44.39	8.46	8
Carmălas F., *Churma Su*	38.15	36.40	20
Carmāna, *Kermaun*	29.50	56.28	3
CARMANIA	30.0	58.0	3
Carmel, *Kurmul*	31.27	35.10	21
Carmēlus M., *Jebel Mar Elias*	32.50	35.0	21
Carmo, *Carmona*	37.28	5.33 w	7
Carnasium, or Oechalia	37.16	22.2	18
*Carni	46.12	14.0	8
Carnion F., *Xerilla*	37·17	22.8	18
Carnuntum, *r. n. Hainberg*	48.9	16.58	14
Carnūtes, *Chartres*	48.26	1.29	6
*Carnūtes	48.0	1.30	6
Carocotinum, *Harfleur*	49.30	0.11	6
Carpasia, *Carpas*	35.39	34.29	20
Carpātes Mons, *Carpathian M.*	48.0	24.36	14
Carpathium Mare	36.0	27.0	19
Carpăthos I., *Scarpanto*	35.40	27.10	19
*Carpetāni	40.0	3.30 w	7
*Carpi	49.40	23.0	25
Carpis, *Kurbes*	36.45	10.33	23
Carrea Potentia, *Chieri*	45.1	7.49	8
Carrhae (Haran?), *Harran*	36.52	39.2	22
Carruca?	36.55	4.54 w	7
Carsagis, *Bagdetschor*	39.58	39.21	20
Carseōli, *Civita, n. Carsoli*	42.6	13.1	11
Carsūlae, *Carsoli*	42.40	12.32	8
Carsum?	44.31	28.5	14
Cartēia, or Calpe, *El-Rocadillo, n. San Roque*	36.13	5.23	7
Cartenna, *Tennez*	36.30	1.20	23
Cartennus F., *Wady Tennes*	36.28	1.20	23
Carthaea, *Port Polais*	37.33	24.21	19
Carthaginiensis S., *G. of Tunis*	37.0	10.30	23
Carthāgo (or Carchēdon), *r. n. El-Mersa*	36.52	10.18	23
Carthāgo Nova, *Cartagena*	37.36	0.56 w	7
Cartilis? *Dahmousse*	36.34	1.47	23
Carula	37.32	5.20 w	7
Carūsa, *Gereeh*	41.48	35.15	20
Carvancas M.?	46.25	15.0	14
Caryae	37.50	22.20	18
Caryae, *Khan of Krevata*	37°.12′	22°.26′	18
Caryanda?	37.8	27.37	19
Carystus, *Karysto*	38.1	24.26	15
Carystus (Laconia), *Kalyvia of Georgitzi*	37.13	22.19	18
Casae, *Zoarah, or Eswarah*	32.54	12.4	23
Casae Caesariānae, *S. Giovanni*	43.36	11.34	8
Casae Calventi, *Ain Fouka*	36.38	2.42	23
Cascantum, *Cascante*	42.2	1.40 w	7
CASIA REGIO			1
Casilīnum, *Capua*	41.7	14.12	13
Casīnum, *San Germano*	41.30	13.50	9
CASIŌTIS	35.30	36.0	20
Casium?	31.4	32.54	24
Casius, or Caesius F., *Koi-sou*	43.0	46.52	22
Casius Mons, *Jebel Okrah*	35.55	36.0	20
Casius Mons, *C. Kaseroon, or El-Katieh*	31.8	32.51	24
Casmēnae? *Scicli*	36.47	14.43	12
Casos I., *Caxo*	35.23	26.55	19
Casos, *Polin*	35.25	26.56	19
Caspatȳrus?	34.40	73.15	3
Caspeira, *Cashmere*	34.7	74.43	3
Casperia, or Capraria I.? *Fortaventura*	28.30	14.0 w	2
Casperia, *Aspra*	42.23	12.43	11
Caspia, *Kaspi*	41.57	44.28	22
Caspia, *Kadun Seraj*	37.33	32.44	20
Caspiae, or Albaniae Pylae, *Pass of Derbend*	42.0	48.16	22
Caspiae Pylae, *Pass of Gaduk*	35.50	52.56	3
Caspiēne	39.0	47.30	22
Caspium, or Hyrcānum, Mare, *Caspian Sea*	40.0	52.0	3
Cassandrīa (Potidaea), *Pinaka*	40.11	23.20	15
*Cassi	51.45	0.30 w	6
Cassinomāgus, *Chassenon*	45.51	0.46	6
*Cassiopaei	39.7	20.40	15
Cassiŏpe (Chaonia)?	39.51	20.2	15
Cassiŏpe (Corcyra), *Kasopo*	39.48	19.55	15
Cassiterĭdes Ins., *Scilly Islands*	49.55	6.20	6
Cassŏpe, *n. Kamarina*	39.9	20.40	15
Castabăla? *r. n. Demir Kapu*	36.54	35.58	20
Castămon, *Kastamuni*	41.20	33.54	20
Castellum	44.7	11.38	8
Castellum Amerīnum	42.28	12.22	11
Castellum Firmanōrum, *Porto di Fermo*	43.11	13.47	8
Castellum Menapiōrum, *Kessel*	51.19	6.3	6
Castellum Morinōrum, *Cassel*	50.48	2.29	6
Castellum Tingitii?	35.50	1.25	23
Castellum Trajāni, *Castel*	50.0	8.18	6
Casthanaea?	39.22	23.11	15
Castorum	45.5	10.19	8
Castra Caecilia, *Caceres*	39.26	6.14 w	7
Castra Constantia, *Coutances*	49.4	1.26 w	6
Castra Cornelia, *Ghellah*	37.4	10.4	23
Castra Exploratōrum, *Netherby*	55.2	2.54 w	5
Castra Hannibălis	38.53	16.34	9
Castra Julia, *Truxillo*	39.24	5.48 w	7
Castra Nova? *El-Kalah*	35.32	0.21	23
Castra Puerōrum?	35.34	1.11 w	23

NAMES.	LAT.	LONG.	MAP.
Castra Pyrrhi? *Ostaniji*	40°.10′	20°.51′	15
Castra Trajana	44.48	24.14	14
Castrimonium, *Marino*	41.47	12.41	11
Castrum Cepha? *Hosn Kaifa*	37.43	41.6	22
Castrum Inui?	41.32	12.32	11
Castrum Minervae, *Castro*	40.0	18.26	9
Castrum Novum, *Torre di Chiaruccia*	42.2	11.48	11
Castrum Novum, *Giulia nova*	42.45	13.58	8
Castrum Truentinum, *Porto d'Ascoli*	42.55	13.53	8
Castŭlo, *Caslona*	38.1	3.45 w	7
Casuaria, *Cesarieux*	45.47	6.14	6
Casuentus F., *Basiento*	40.34	16.20	9
Casystes? *Port Latsata, or Egrylar*	38.15	26.25	19
Catabathmus Major, *Akabah el-Kebir*	31.30	25.0	23
Catabathmus Minor, *Akabah es-Soughair*	31.0	27.45	23
CATACECAUMĒNE	38.35	28.50	20
Cataea I., *Keish, or Kenn*	26.32	54.0	3
*Catalauni	48.50	4.30	6
CATAONIA	38.0	36.30	20
Cataract (of Nile), Greater, *Wady Halfa*	21.58	31.10	3
Cararact (of Nile), Little	24.0	32.55	3
Cataractonium, *Catterick Bridge*	54.23	1.38 w	5
Catarrhactes F., *Sudsuro, or Zussura*	35.2	25.20	19
*Cathaei	30.30	74.0	3
Catĭna, or Catăna, *Catania*	37.27	15.3	12
Catobriga, or Caetŏbrix, *Setubal*	38.30	8.54 w	7
*Catti, or Chatti	50.45	10.0	25
*Cattigara? *Canton*	23.10	113.15	2
Caturiges, *Bar-le-Duc*	48.45	5.10	6
*Caturiges	44.40	6.20	6
Catusiacum, *Chaours*	49.42	4.0	6
*Catyeuchlani	52.0	0.35 w	5
Cauca, *Coca*	41.14	4.28 w	7
Caucana? *Porto Longobardo*	36.46	14.34	12
Caucăsa Prom.? *C. Amista*	38.16	25.53	19
Caucasiae Pylae, *Pass of Dariel*	42.44	44.41	22
Caucăsus M.	42.30	45.0	22
*Cauci, or Chauci	53.20	9.0	25
*Caucŏnes	41.25	32.0	20
Caudium?	41.3	14.34	13
Caulon?	38.27	16.30	9
Caunus?	36.50	28.40	19
Caus? *Sarikena*	41.46	0.9 w	7
Caus	37.43	22.0	18
Causennae, *Ancaster*	53.0	0.31 w	5
*Cavares	44.30	4.50	6
Cavicium, *Almunecar*	36.45	3.46 w	7
Caystri Pedion?	38.40	31.2	20
Caystrus F., *Kuchouk Mendere*	38.8	28.0	19
Ceas, or Ceos, I., *Zea*	37.35	24.20	19
Ceba, *Ceva*	44.14	8.1	8
Cebrēne, *r. n. Baramitsch*	39.49	26.41	19
Cebrus, or Ciambrus F., *Zibru, or Zibritsa*	43.30	23.25	14
Cebrus, or Cibrus, *Zibru Palanka*	43.47	23.30	14
Cecandros I., *Busheab*	26.48	53.20	3
Cecilionicum?	40.38	5.57 w	7
Cecryphaleia I., *Kyra*	37.42	23.16	18
Cedris F., *Cedrino*	40.18	9.30	9
Celadussae I^es., *Melada, &c*	44.15	14.50	14
Celaenae, *r. n. Dineir*	38°.3′	30°.14′	20
Celcia, *Cilli*	46.15	15.18	14
Celendĕris, *Chelendreh*	36.9	33.22	20
Celĕtrum, *Kastoria*	40.38	21.23	15
Celina? *n. S. Lucia*	46.1	12.32	8
Celius Mons, *Kellmuns*	48.6	10.10	25
Celōnae? *Sirwan*	33.30	46.37	22
Celsa (Colonia Victrix Julia), *Xelsa*	41.26	0.28 w	7
*Celtae	47.30	2.0	6
Celti?	37.48	5.30 w	7
*Celtibĕri	41.0	1.35 w	7
*Celtĭci	37.45	6.0 w	7
Celtĭcum Prom.? *C. Finisterre*	42.53	9.15 w	7
Cenaeum Prom., *C. Lithada*	38.49	22.49	15
Cenchreae (Argeia), *Palea Skofidhaki*	37.34	22.36	18
Cenchreae (Corinthia), *Kekhries*	37.52	23.0	18
Ceneta, *Ceneda*	45.58	12.20	8
*Cenimagni	52.18	1.0	6
Cenion F.? *Falmouth Bay*	50.10	5.3 w	5
Ceno, *Rudera*	41.26	12.41	11
Cenomani, *Le Mans*	48.0	0.11	6
*Cenomani	45.25	10.20	8
Centrĭtes F., *Bohtan Tchai*	38.0	41.35	22
*Centrōnes	45.24	6.30	6
Centum-cellae, *Civita Vecchia*	42.6	11.48	9
Centurĭpae (or Centurĭpa), *Centorbi*	37.35	14.45	12
Ceos, or Cea, I., *Zea*	37.35	24.20	19
Cepasiae, *Spresiano*	45.46	12.16	8
Ceperaria, *Kefr Urieh*	31.46	34.59	21
Cephălae Prom., *Ras Misratah*	32.26	15.10	23
Cephallenia I., *Cephalonia*	38.15	20.30	15
Cephaloedium, *Cefalu*	38.0	14.2	12
Cepheisia, or Cephisia, *Kivisia*	38.6	23.49	16
Cephissis, or Copais L., *L. Topolias*	38.25	23.5	16
Cephissus F. (Argolis)	37.44	22.33	18
Cephissus F. (Attica)	38.3	23.44	16
Cephissus F. (Attica), *Sarandaforo*	38.9	23.30	16
Cephissus F. (Boeotia)	38.30	22.52	16
Cerami^cus, or Doris S., *G. of Kos*	36.55	27.45	19
Cerămus? *Keramo*	37.2	27.59	19
Cerăsus	41.4	39.17	20
Cerăta M., *Kerata*	38.3	23.27	16
*Ceraunii	40.10	19.40	15
Cerausius M., *Tetrazi*	37.22	21.58	18
Cerbalus F., *Cervaro*	41.20	15.30	9
Cercas	38.23	23.36	16
Cercasōra, *El-Arkas*	30.5	31.13	24
Cercetium M., *Khassia*	39.30	21.29	15
Cercidius F.? *Fiume di Porto*	42.15	8.45	9
Cercina I. (Cyraunis?), *Ramlah*	34.45	11.15	23
Cercinĭtis, or Prasias, L., *Takhyno*	40.55	23.50	19
Cercinĭtis I., *Gherbah*	34.38	11.0	23
Cerdylium M.	40.48	23.48	15
Ceres, Temple of	37.35	22.27	18
Ceresius L., *Lago di Lugano*	45.58	9.0	8
Cĕressus, *Paleopanaghia*	38.12	23.6	16
Ceretapa? *Chardak*	37.51	29.45	20
Cerfennia, *Coll'Armeno*	42.4	13.38	9
Cerillae, *Cirella*	39.38	15.52	9
Cerinthus	38.49	23.30	15
Cerne? *Arguin*	20.30	16.35 w	2
Ceronia, *Kyrenia*	35.21	33.20	20
*Cerretāni	42.15	1.40	7
Certha?	32°.37′	34°.56′	21
Cervaria, *C. Cervera*	42.26	3.11	6
Cerycium M.	38.19	23.32	16
Ceryni^a	38.11	22.8	18
Cerynites F., *Bokhusia*	38.8	22.6	18
Cesada? *Brihuega*	40.44	2.50 w	7
Cessero, *St. Tiberi*	43.27	3.26	6
Cestiae, *Cizzengo*	45.7	8.8	8
Cestria (Ilium, or Troja), *Palea Venetia*	39.34	20.23	15
CESTRĪNE	39.40	20.30	15
Cestrus F., *Ak Su*	37.15	30.45	20
Cetaria? *Torre di Scopello*	38.5	12.49	12
Cetium?	48.19	16.10	14
Cetius F., *Bergamo Tchai*	39.15	27.20	19
Cetius Mons, *Wiener Wald*	48.0	15.52	14
Cevenna M., *Cevennes*	44.20	3.30	6
Chabōras (Chebar) F., *Khabour*	36.30	40.30	22
Chaereum? *El-Kerowi*	31.5	30.21	24
Chaeroneia, *Kapurna*	38.29	22.50	16
Chala (Halah?), *Sar Puli Zohab*	34.32	46.8	22
Chalaeum, *Larnaki*	38.27	22.26	16
Chalassar, or Artemĭta, *Sheriban*	33.58	44.56	22
Chalastra	40.33	22.41	15
Chalcēdon, *Kadikeui*	40.59	29.2	20
Chalcerĭtis I. (Aretias), *Kerasunt Ada*	40.56	38.27	20
Chalcia, or Chalce I., *Karki*	36.14	27.35	19
CHALCIDĪCE	40.21	23.20	15
CHALCIDĪCE	35.55	37.0	20
Chalcis?	37.57	22.49	18
Chalcis ad Belum? *Majdel Anjar*	33.46	35.54	21
Chalcis (Aetolia), *Oviokastro*	38.22	21.39	18
Chalcis (Epirus), *Khaliki*	39.44	21.18	15
Chalcis (Euboea), *Egripo, or Negropont*	38.26	23.37	16
Chalcis (Syria), *Kinnesreen*	35.52	37.5	20
CHALDAEA	31.0	46.0	22
Chaldaean Lakes, *Marshes of Lemloom*	31.30	45.15	22
Chaldone Prom., *Ras el-Lur*	29.21	48.1	3
Chalia? *Chalia*	38.17	23.31	16
CHALONĪTIS	34.36	46.0	22
Chalus F., *Nahr Koweik*	36.10	37.5	20
*Chalybes	40.45	37.30	20
*Chalybes	40.10	41.0	22
Chalybon, or Beroea, *Aleppo*	36.12	37.11	20
CHALYBONĪTIS	36.15	37.30	20
*Chamavi	51.50	8.0	24
Chammanēne	39.20	34.0	20
Chaon M.	37.35	22.40	18
CHAONIA	39.50	20.10	15
*Characitāni	40.15	2.45 w	7
Chara^dra, or Chara^drus, *Rogus*	39.11	20.51	15
Charadra, *Suvala*	38.37	22.32	16
Charadriae, *Vatopedhi*	40.18	24.13	15
Charadrus, *Kharadran*	36.6	32.36	20
Charădrus F. (Achaia), *River of Velvitza*	38.15	21.49	18
Chara^drus F. (Argolis), *Xerias*	37.38	22.40	18
Charadrus F. (Attica), *Marathona*	38.11	23.50	16
Charădrus F. (Cynuria), *Kami*	37.20	22.45	18
Chara^drus F. (Epirus), *Rogus, or River of St. George*	39.10	20.46	15

NAMES.	LAT.	LONG.	MAP.
Charŭdrus F. (Messenia)	37°.15′	22°.0′	18
Charax (Kir of Moab), *Kerak*	31.15	35.46	21
Charax-spasĭni? *Mohammerah*	30.23	48.15	22
Charidēmi Prom., *C. de Gata*	36.43	2.11 w	7
Charmande?	33.29	42.58	22
Charybdis	38.11	15.35	9
*Chasuarii	51.30	8.0	25
*Chatramotĭtae, *Coast of Hadramaut*	16.0	50.0	3
*Chatti, or Catti	50.45	10.0	25
*Chauci, or Cauci	53.20	9.0	25
Chebar F. (or Chabōras), *Khabour*	36.30	40.30	22
Cheimarrhus F.	37.35	22.40	18
Cheimerium Prom., *C. Varlam*	39.20	20.18	15
Chelidoniae I^es., *Celedoni, or Shelidan*	36.9	30.26	20
Chelonātes Prom., *C. Tornese*	37.54	21.7	18
Chelydoria M., *Mavron Oros*	38.2	22.26	18
Chemmis, *Ekhmim*	26.32	31.45	3
Chersonēsus, *Capo Teulada*	38.52	8.37	9
Chersonēsus, *Khersonesos*	35.17	25.21	19
CHERSONĒSUS CIMBRĬCA, *Jutland*	57.0	9.0	2
Chersonēsus Magna, *Ras et-Tyn*	32.35	23.12	23
Chersonēsus Pr. (Aetolia), *Point Bakari*	38.17	21.31	18
Chersonēsus Pr. (Creta), *C. Keronisi*	35.27	23.32	19
Chersonēsus Pr. (Euboea), *C. Oktonia*	38.31	24.12	15
CHERSONĒSUS RHODIORUM	36.40	28.10	19
CHERSONĒSUS (THRACICA)	40.20	26.30	19
*Cherusci	51.30	11.30	25
Chimaera, *Kimera*	40.4	19.46	15
Chimaera M., *Yanar*	36.26	30.29	20
Chinalaph F., *Shellif*	35.52	1.0	23
Chios, *Kastro, or Khio*	38.22	26.9	19
Chios I., *Khio, or Scio*	38.25	26.0	19
Chliat? *Akhlat*	38.46	42.5	22
Choaspes F. (Ariana), *River of Ghizmee*	34.0	68.50	3
Choaspes F. (Susiana), *Kerkhah*	33.0	47.35	22
Choatras M.	37.30	44.30	22
Choba? *Boujayah, or Bougie*	36.46	5.9	23
Chobus, or Cohibus F., *Chopise*	42.20	41.50	22
Choerādes I^es., *S. Pietro e S. Paulo*	40.26	17.8	9
Choerius F.	36.57	22 12	18
Choes F.? *Alishung*	35.10	70.15	3
Cholle? *Ain el-Koom*	35.10	38.44	20
Chollidae, *Grotto of the Nymphs, n. Vari*	37.52	23.48	16
Choma?	36.34	29.51	20
*Chorasmii	42.0	57.0	3
Chorazin, *Gerazi*	32.57	35.34	21
Choriēnes, Fortress of? *Hisnar, or Shadman*	38.10	69.0	3
Chorsa, *Kars*	40.37	43.9	22
Chorseus F., *Nahr Koradje, or El-Belka*	32.40	35.0	21
CHORZĒNE	40.30	43.10	22
Chrysa I., *Gardero*	34.51	25.41	19
Chrysas F., *Dittaino*	37.31	14.40	12
Chryse	39.35	26.56	19
Chryse, or Sminthium	39.38	26.10	19
Chrysoceras	41.1	28.58	26
Chrysopŏlis, *Scutari*	41.0	29.1	20
Chrysos F., *Ninfi Tchai*	38°.28′	27°.35′	19
Chrysorrhoas F., *Wady Burada*	33.38	36.15	21
Chydas F., *Furiano*	38.1	14.32	12
Chytri	38.47	22.28	26
Chytrus, *Kythrea*	35.15	33.30	20
Ciambrus, or Cebrus F., *Zibru, or Zibritza*	43.30	23.25	14
Ciānus S., *G. of Moudania*	40.25	29.0	20
Cibălae, *n. Vinkovze*	45.16	18.53	14
Cibianum, *Hermanstadt*	45.48	24.7	14
Cibrus, or Cebrus, *Zibru Palanka*	43.47	23.30	14
Cibyra, *Choreum, or Horzoom*	37.12	29.31	20
Cibyra	36.43	31.40	20
Cicae I^es., *I. de Bayona, or Cies*	42.10	8.53 w	7
Ciciliana	38.33	8.42 w	7
*Ciccones	41.5	25.10	14
Cicynēthus I., *Palea Trikeri*	39.9	23.5	15
Cidamis? *Ghadamis*	30.40	10.25	2
Cierium (Arne), *Matarangá*	39.23	22.3	15
Ciĕrus, or Prusias, *Uskub, or Eski Bagh*	40.50	31.21	20
*Cilbiāni	38.8	28.20	19
Cilernum, *Walwick Chesters*	55.2	0.8 w	5
CILICIA (PEDIAS, or CAMPESTRIS)	37.0	35.30	20
CILICIA (TRACHEIA)	36.30	33.30	20
Ciliconnēsus I., *Hoirat Kaleh Adassi*	41.5	37.44	20
Ciliza, *Killis*	36.43	37.9	20
Cilla	39.35	27.0	19
Cillae, *Kialik*	42.3	25.25	14
Cilniāna, *Estepona*	36.26	5.7 w	7
Cimarus (or Corȳcus) Pr., *C. Buso*	35.37	23.35	19
*Cimbri	55.0	9.0	25
Cimbrianae? *Veszprim*	47.6	17.58	14
Cimbrōrum Prom., *The Skawe*	57.43	10.40	2
CIMIATĒNE	41.0	34.0	20
Cimĭnus Lacus, *Lago di Vico*	42.20	12.10	11
Cimĭnus M., *Monte di Viterbo*	42.41	12.8	11
*Cimmerii			1
Cimōlos, *Daskalio*	36.47	24.34	19
Cimōlos I., *Kimolo, or Argentiera*	36.48	24.35	19
Cinăros I., *Kinaro*	36.58	26.18	19
Cinga F., *Cinca*	42.15	0.12	7
Cingilia? *Civita Retenga*	42.12	13.42	8
Cingŭlum, *Cingoli*	43.23	13.13	8
Cinium, *Sineu*	39.39	3.3	7
Cinnamomifĕra Regio	10.0	50.0	2
Cinniāna, *Ciurana*	42.12	2.58	7
Cinōlis, *Kinolu*	40.57	34.14	20
Cinyps, or Cinȳphus F., *Wady Khahan*	32.30	14.24	23
Cinyps (town)	32.30	14.24	23
Circaeum Pr., *Monte Circello*	41.12	13.4	11
Circēii, *San Felice, on Monte Circello*	41.12	13.5	11
Circes Templum	41.12	13.3	11
Circesium (Carchemish), *Kerkisiyeh*	35.9	40.30	22
Cireus F.?	38.34	23.39	15
Cirphis M., *Somalesi*	38.26	22.36	16
Cirpi Mansio? *Visegrad*	47.48	19.0	14
Cirrha, *Magula*	38.26	22.26	16
Cirta, aft. Constantĭna, *Constantineh*	36.19	6.35	23
Cirtisa	45.15	18.38	14
Cisamus, *Kalvyes*	35.26	24.12	19
Cisāmus, *Kisamos*	35°.31	23°.40′	19
Cissa I., *Pago..h*	44.28	15.0	14
CISSIA	32.6	48.20	22
Cisterna Nerōnis, *Cisterna*	41.35	12.53	11
Cisthēne	39.26	26.53	19
Cithaeron M., *Elatia*	38.11	23.15	16
Citium, *Khiti*	34.49	33.36	20
Cium, *Hirschova*	44.40	28.0	24
Cius, *Kemlik*	40.25	29.12	20
Cladeus F.	33.10	21.39	18
Clambete	44.27	15.44	14
Clanis F., *Chiana*	42.58	12.0	8
Clanius F., *Lagno*	41.2	14.6	13
Claropetia, or Lampetia, *Amantea*	39.12	16.3	9
Claros, *Zilleh*	38.0	27.14	19
Clastidium, *Casteggio*	45.1	9.7	8
Claterna, *Quaderna*	41.27	11.32	8
Claudanum? *Ochrida*	41.11	20.47	14
Claudias, *Alischin*	38.25	38.55	20
Claudiopŏlis, *Moot*	36.36	33.18	20
Claudiopŏlis, for. Bithynium? *Boli*	40.42	31.47	20
Claudus, or Claude, I., *Gozo*	34.51	24.6	19
Clausala F., *Khiri, or Drinossi*	42.10	19.58	14
Clausentum, *Bittern, n. Southampton*	50.55	1.22 w	5
Claustra Romāna, *n. Fogliano*	41.21	12.59	11
Clavenna, *Chiavenna*	46.18	9.24	8
Clazomĕnae, *Kelisman*	38.23	26.48	19
Cleides I., *Klides*	35.42	34.37	20
Cleitor	37.54	22.7	18
Cleōnae (Macedonia)	40.12	24.14	15
Cleōnae (Peloponnēsus), *Klenes*	37.49	22.47	18
Cleōnae (Phocis)	38.37	22.55	16
Cleopătris, or Arsinŏe	30.3	32.34	24
Cleusis F., *Chiesa*	45.30	10.25	8
Climax, *Tschideh*	41.56	33.4	20
Climberris, aft. Ausci, *Auch*	43.39	0.35	6
Cliternia, *Licchiano*	41.55	15.17	9
Clitumni Templum and F., *la Vene*	42.51	12.48	8
Clodiana?	41.8	19.52	14
Clodianus F., *Fluvia*	42.10	2.40	7
Clota Aestuarium, *Firth of Clyde*	55.50	4.55 w	5
Cluana, *S. Elpidio*	43.14	13.41	8
Clunia, *r. n. Coruña del Conde*	41.43	3.20 w	7
Clusĭna Palus	43.20	11.51	8
Clusium, *Chiusi*	43.4	11.58	8
Cluso F., *Chissone, or Clusone*	44.55	7.14	8
Clypĕa, or Aspis, *Kalibia*	36.50	11.8	23
Clypĕa, or Aspis Prom. (Taphytis), *Ras el-Melhr*	36.52	11.9	23
Clysma? *Tell Kolzoum*	29.58	32.30	24
Cnemīdes	38.46	22.48	16
Cnemides Prom., *C. Vromo*	38.46	22.49	16
Cnemis M.	38.40	22.45	16
Cnidus, *r. n. C. Krio*	36.41	27.24	19
Cnopia?	38.23	23.28	16
Cnossus, *Makro Teikho*	35.20	25.10	19
Cobucla, *Pescadores*	35.16	4.45 w	23
Cocala?	25.25	66.0	3
Coccium, or Rhigodunum, *Ribchester*	53.49	2.31 w	5
Cochlearia, *Porto Sabatino*	40.48	9.40	9
Cocinthum Prom., *C. Stilo*	38.29	16.37	9
Cocintum, *Stilo*	38.32	16.30	9
*Cocosātes	44.0	1.0 w	6

NAMES.	LAT.	LONG.	MAP.
Cocussus, or Cucusus, *Gogeya*	38°.7′	36°.15′	20
Cocȳtus F., *Vuvo*	39.17	20.34	15
Codānus S., *Kattegat*	57.0	11.0	2
Coela	38.35	24.10	19
Coele-Syria, *El-Bukaa, &c.*	34.15	36.10	20
Coelia, *Ceglie*	41.4	16.52	9
Coelianum, *Stigliano*	40.25	16.12	9
Coelium, *Ceglie*	40.39	17.32	9
Coenyra? *Kynira*	40.50	24.47	19
Coequosa, *Causèque*	43.59	1.9 w	6
Coeus F. (Balyra), *Mavrozumono*	37.15	21.54	18
Cogāmus F.	38.28	28.20	19
Cohibus, or Chobus, F.,	42.15	41.35	22
Coidza (Cyiza), *Choubar*	25.16	60.40	3
Colania, *Lanark*	55.41	3.48 w	5
*Colchi	40.50	39.40	20
Colchis	42.0	42.0	22
Colincum Prom.			1
Colchicus S.			1
Colias Pr., *Trispyrgi*	37.56	23.42	16
Collatia, *Collatina*	41.46	15.25	9
Collatia? *Castel del 'Osa*	41.54	12.42	11
Collops Magnus, or Cullu, *Collo*	37.0	6.34	23
Collops Parvus, or Sullucu, *Tagodeite*	36.59	7.36	23
Colobōna, *Trubejena*	36.50	6.6 w	7
Colonia, *Kuleh Hissar*	40.9	38.13	20
Colonia, or Camulodūnum, *Colchester*	51.53	0.53	5
Colonia Agrippinensis, or Agrippīna, *Cologne*	50.56	6.57	6
Colonia Equestris, or Noviodūnum, *Nyon*	46.23	6.15	8
Colonia Trajāna, *Kelln*	51.48	6.10	6
Colonīdes? *Kastelia*	36.50	21.56	18
Colōnis I.? *Spezzia Pulo*	37.13	23.10	18
Colōnos	38.0	23.43	16
Colopēne	39.46	36.50	20
Colōphon	38.2	27.14	19
Colossae, *r. n. Khonos*	37.50	29.19	20
Colta?	25.13	64.30	3
Colubraria, or Ophiūsa I., *Columbretes*	39.54	0.45	7
Colubraria I. (Ophiūsa of Strabo), *Formentera*	38.42	1.25	7
Columba I., or Balearis Major, *Majorca*	39.30	3.0	7
Columbaria I., *Palmajola*	42.42	10.29	8
Columbarium Prom., *Capo Figari*	40.59	9.39	9
Columna, *La Catona*	38.11	15.40	9
Colyergia Prom.?	37.24	22.25	18
Comāna (Cappadocia)? *Al-Bostan*	38.6	36.56	20
Comāna Pontica, *Gumenek*	40.19	36.44	20
Comaria (Town and Prom.), *C. Comorin*	8.4	77.37	2
Comārus Portus, *Gomaro*	39.0	20.42	15
Combaristum, *Combré*	47.46	1.0 w	6
Combreia	40.16	23.9	15
Combretonium, *Burgh*	52.8	1.14	5
Comidava? *n. Nyamtz*	47.10	26.15	24
Cominium Ceritum, *Cerreto*	41.16	14.33	9
Commagēne	37.45	38.30	20
Compītum Anagnīnum, *Osteria della Fontana*	41.45	13.10	11
Complutica? *Trinidade*	41.19	6.56 w	7
Complūtum, *Alcalá de Henares*	40.27	3.25 w	7
Compsa, *Conza*	40.52	15.19	9
Comum, or Novum Comum, *Como*	45.48	9.6	8
Conēbar, *Kangawar*	34°.26′	48°.0′	22
Concordia, *Concordia, n. Porto Gruaro*	45.45	12.51	8
Concordia? *n. Weissenburg*	49.3	7.59	6
Concordia Julia, or Nertobriga, *Valera la Vieja*	36.15	6.29 w	7
Condāte, *Kinderton, n. Middlewich*	53.12	2.26 w	5
Condāte, *Condé*	48.57	0.59 w	6
Condāte	45.5	3.32	6
Condāte, *Seyssel*	45.58	5.48	6
Condāte, *Montereau*	48.23	2.57	6
Condāte, *Cognac*	45.41	0.19 w	6
Condāte, *Cosne*	47.25	2.57	6
Condāte, aft. Redones, *Rennes*	48.7	1.40 w	6
Condercum, *Benwell Hill*	54.59	1.40 w	5
Condivicnum, aft. Namnētes, *Nantes*	47.13	1.32 w	6
*Condrūsi	50.25	5.10	6
Conembrica, *Coimbra*	40.12	8.24 w	7
Confluentes, *Coblenz*	50.21	7.36	6
Congavata, *Stanwix*	54.55	2.54 w	5
Congustus, *Tuzun Ujuk*	38.24	33.28	20
Conistorsis, or Cunistorgis? *Silves*	37.15	8.19 w	7
Conni, *Tschalkeni*	39.0	30.9	20
Conōpe, *Angelokastro*	38.33	21.18	15
Conōpe, Hyria, or Lysimachia I., *Zygos, or Angelokastro*	38.34	21.23	15
Conopium, *Koumjas*	41.29	36.8	20
Conovium, *Caer Rhun, n. Conway*	53.13	3.50 w	5
Consabrum, *Consuegra*	39.29	3.40 w	7
Consentia, *Cosenza*	39.19	16.15	9
*Consorani	42.48	1.20	6
Constantīna, for. Cirta, *Constantineh*	36.19	6.35	23
Constantinopōlis, for. Byzantium, *Constantinople, or Stamboul*	41.1	28.58	14
*Contestāni	38.30	0.40 w	7
Conthyle? *r. n. Agios Triada*	38.5	23.24	16
Contosolia, *Guarena*	38.47	5.37 w	7
Contra Acincum (Pessium), *Pesth*	47.30	19.6	14
Contra Pselcis, for. Tachompso, *Kobban*	23.11	32.48	3
Contrebia, *Cantabria*	42.24	2.25 w	7
Contribūta?	38.15	6.19 w	7
Convēnae, for. Lugdūnum, *St. Bertrand de Comminges*	43.0	0.38	6
*Convēnae	43.0	0.30	6
Copae, *Topolia*	38.29	23.10	16
Copāis, or Cephissis L., *Topolias*	38.25	23.5	16
Cophas?	25.8	61.45	3
Cophen F., *Caboul River*	34.35	70.0	3
Copiae, for. Thurii	39.40	16.23	9
Coprātes F., *Dizful*	32.0	48.32	22
Coptos, *Koft*	26.0	32.47	3
Cora, *Cora*	41.38	12.58	11
Coracae	39.17	23.11	15
Coracesium, *Alaya*	36.33	32.3	20
Coracium	41.15	29.10	26
Coracodes Portus	40.5	8.25	9
Coralius F.	38.23	22.59	16
Coralla Pr., *C. Kereli*	41.5	39.10	20
Corassiae I., or Corseae, *Fourni, &c.*	37.35	26.30	19
Corax F., *Kodor*	43.0	41.18	22
Corax M., *Kisil Dagh*	38.18	27.2	19
Corax M., *Vardhusi*	38.40	22.10	15
Corbia, *Rocca Priore*	41.48	12.48	11
Corbiāne	33.0	48.0	22
Corbūlo, Fossa of	52.10	4.25	6
Corcȳra, *Corfu*	39°.37′	19°.55′	15
Corcȳra I., *Corfu*	39.40	19.45	15
Corcȳra Nigra I., *Curzola*	42.56	17.0	14
Corcūra, or Demetrias, *Kerkook*	35.32	44.10	22
Corda, *Lynekirk*	55.39	3.17 w	5
Cordūba, *Cordova*	37.53	4.46 w	7
*Corduēni, or Cardūchi	37.15	43.0	22
Cordyle, *Akcheh Kaleh*	41.5	39.30	20
Coreae, *Kuriynt*	32.8	35.18	21
Coressus, *Port St. Nicholas*	37.39	24.19	17
Corfīnium, *S. Pelino, n. Pentima*	42.7	13.51	9
Coria, *Castle Cary*	55.58	3.58 w	5
Coriallum, *Cherbourg*	49.38	1.38 w	6
Corinium, or Durocornovium, *Cirencester*	51.43	1.58 w	5
Corinthia	37.55	23.0	18
Corinthiacus S., *G. of Corinth*	38.12	22.30	18
Corinthus, *Korinthò (Corinth)*	37.54	22.53	18
Coriōli? *M. Giove*	41.40	12.41	11
*Corisopiti	47.55	4.0 w	6
*Coritāvi	53.5	1.0 w	5
Corium	35.20	24.19	17
Cormasa?	37.20	30.23	20
Cormones, *Cormonso*	45.57	13.28	8
Cornacum, *Vukovar*	45.20	19.6	14
*Cornavii	52.50	2.20 w	5
Corniaspa	39.55	34.54	20
Cornicularia, *Mezzogoro*	44.53	12.6	8
Cornicūlum, *S. Angelo*	42.3	12.44	11
Cornus? *Sindia*	40.18	8.39	9
Corobilium, *Corbeil*	48.37	4.31	6
Coromanis	29.32	48.0	3
Corōne (Aepea?), *Petalidhi*	36.57	21.56	18
Coroneia	38.22	22.57	16
Coronta, *n. Prodhromo*	38.36	21.10	15
Corōnus M.? *Demavend*	35.52	52.2	3
Coropissus?	38.15	33.52	20
Corseia, *Proskyna*	38.35	23.10	16
Corsica, or Cyrnos, I., *Corsica*	42.0	9.0	9
Corsōte, *Irzah*	34.25	41.5	22
Corstopitum, *Corbridge*	54.59	2.0 w	5
Corte, *Korti*	23.8	32.45	3
Corterāte, *Coutras*	45.2	0.7 w	6
Cortōna, *Cortona*	43.20	12.5	8
Cortoriacum, *Courtray*	50.49	3.16	6
Cortovallum, *Corten*	50.53	5.58	6
Coru, or Trileucum Pr., *C. Ortegal*	43.46	7.52 w	7
Corȳca I., *Grabusa*	35.38	23.34	19
Corycian Cave	38.31	22.32	16
Corycium Prom., *C. Koraka*	38.6	26.37	19
Corȳcus? (Creta)	35.36	23.45	19
Corȳcus (Cilicia), *Korghos Kalaler*	36.27	34.10	20
Corȳcus M., *Koraka*	38.15	26.37	19
Corȳcus Pr. (or Cimarus), *C. Buso*	35.37	23.35	19
Corydallus, *Hadjivella*	36.20	30.21	20
Corydallus, *r. on M. Skarmanga*	37.58	23.36	16
Coryphaeus M	37.35	23.5	18
Coryphantis	39.23	26.49	19
Coryphasium, or Pylus, *Old Navarino*	36.57	21.40	18
Cos, *Stanchio, or Kos*	36.53	27.20	19
Cos I., *Stanchio, or Kos*	36.50	27.10	19
Cosa, *Cos*	44.7	1.25	6
Cosa, or Cossa, *Ansedonia*	42.13	11.19	8
Cosas F., *Cosa*	41.43	13.24	11
*Cosetāni	41.20	1.20	7
Cosilynum, *n. Padula*	40.20	15.39	9

NAMES.	LAT.	LONG.	MAP.
Cossa, or Cosa (Etruria), *Ansedonia*	42°.13′	11°.19′	8
Cossa (Lucania), *Cività, n. Cassano*	39.46	16.18	9
*Cossaei	33.30	49.20	22
Cossio, *Bazas*	44 27	0.12 w	6
Cossȳra I., *Pantellaria*	36.47	12.0	23
Cotes, or Ampelusia Pr., *C. Spartel*	35.47	5.56 w	23
Cothon	36.51	10.18	23
Cotilius M., *Zakkuka*	37.28	21.54	18
Cottiae, *Cozzo*	45.12	8.36	8
Cottiăra, *Cochin.*	9.58	76.19	2
Cottiăris F.? *Si-Kiang*	24.0	110.0	2
Cotyaeum, *Kutayah*	39.24	30.14	20
Cotylaeum M., *Kotylaion*	38.26	23.50	15
Cotyōra, *Ordou*	40.56	37.52	20
Cragus M. (Cilicia)	36.10	32.30	20
Cragus M. (Lycia)	36.23	29.12	20
Crambūsa I. (Cilicia)? *Papadoula*	36.7	33.35	20
Crambusa I. (Lycia), *Garabusa*	36.14	30.31	20
Cranăe I., *Marathonisi*	36.44	22.35	18
Cranae, Macris, or Helĕne I., *Makronisi*	37.41	24.7	19
Craneia	39.17	21.10	15
Cranii, *Krania, n. Argostoli*	38.9	20.30	18
Cranon, or Crannon, *Palea Larissa, n. Hadjilar*	39.29	22.17	15
Crassum Prom.? *Capo di Pecora*	39.27	8.21	9
Crastus?	37.40	13.21	12
Cratas Mons	37.45	13.15	12
Crater, or Campānus S., *B. of Naples*	40.40	14.10	13
Crathis F., *Akrata*	38.4	22.15	18
Crathis F., *Cvati*	39.30	16.14	9
Crathis M	37.57	22.15	18
Cratia, aft. Flaviopŏlis, *Keredi*	40.43	32.20	20
Crauni Prom	36.7	33.36	20
Creměra F., *Formello*	42.5	12.21	11
Cremna, *Girmeh*	37.32	30.48	20
Cremōna, *Cremona*	45.8	10.2	8
Crenae, *Armyro*	38.54	21.10	15
Crenĭdes, aft. Philippi, *Filibi*	41.4	24.22	19
Crepsa? *Cherso*	44.58	14.24	8
Creta I., *Candia*	35.15	25.0	19
Cretĭcum Mare	36.0	25.0	19
Cretopŏlis?	37.13	30.31	20
Creusa, or Creusis, *r. on Port Livadostro*	38.12	23.7	16
Crimīsa, *Ciro*	39.23	17.5	9
Crimīsa F., *Fiumenica*	39.26	17.0	9
Crimīsa Prom., *Capo dell' Alice*	39.23	17.10	9
Crimīsus F.? *Bellici destro*	37.50	13.5	12
Crissa, *Krisso*	38.28	22.28	16
Crissaeus S., *B. of Salona*	38.23	22.27	16
Crithōte Prom	38.32	21.1	15
Criu-Metōpon Prom., *C. Krio*	35.14	23.34	19
Criu-Metōpon Prom., *C. Aia*	44.25	33.39	3
Crius F., *Vlogokitiko*	38.5	22.21	18
Crocene, *n. Levetzova*	36.52	22.35	18
Crocēla?	24.50	66.57	3
Crociatōnum? *Carentan*	49.19	1.15 w	6
Crocodile Lakes, *Birket Temsch*	30.33	32.8	24
Crocodilopŏlis, or Arsinŏe, *r. in Valley of Faioum*	29.25	31.4	24
Crocodīlos? *Lahm-el-Himar*	30°.35′	19°.54′	23
Crocolanum, *Brough, n. Newark*	53.7	0.45 w	5
Crocylea I.? *Arkudi*	38.33	20.43	15
Cromi, *Samara*	37.19	22.8	18
Crommyon, *St. Theodoro*	37.55	23.9	18
Crommyon Prom., *C. Kormakiti*	35.25	32.56	20
Cromna	41.50	32.42	20
Crotălus F., *Corace*	39.0	16.30	9
Croton, *Cotrone*	39.8	17.10	9
Cruni, or Dionysopŏlis, *Baljik*	43.25	28.11	14
Crustumerium, *Monte Rotondo*	42.5	12.37	11
Crustumius F., *Conca*	44.0	12.43	8
Crya	36.42	28.55	20
Ctesĭphon, *Tauk Kesrah*	33.4	44.40	22
Ctiunĕne?	39.6	22.4	15
Cuarius F., *Kholo*	39.15	22.45	15
Cuarius F., *Sofadhitiko*	39.12	22.2	15
Cuccium, *Scharengrad*	45.15	19.15	14
Cucŭlum, *Cucullo*	42.3	13.44	9
Cucusus, or Cocussus, *Gogeyn*	38.7	36.15	20
Cularo, aft. Gratianopŏlis, *Grenoble*	45.11	5.43	6
*Culicones	46.10	9.30	8
Cullu, or Collops Magnus, *Collo*	37.0	6.34	23
Cumae, *Cuma*	40.51	14.3	13
Cumaeus S., *B. of Foggia Nova*	38.46	26.53	19
Cumānus, Campānus, or Puteolānus S., *B. of Naples*	40.40	14.10	13
Cume	38.45	26.57	19
Cumerium Pr., *Monte Comero*	43.38	13.31	8
Cunăxa?	33.22	43.48	22
Cunetio, *Mildenhall*	51.26	1.41 w	5
CUNEUS, *Algarve*	37.15	8.30 w	7
Cuneus Aureus, *Splugen*	46.33	9.17	7
Cuneus Prom., *C. St. Mary*	36.57	7.50 w	7
Cunĭci? *Alcudia*	39.50	3.9	7
Cunicularine I^es., *Santa Maria, Rassoli, &c.*	41.18	9.22	9
Cunicularium Pr., *Capo di Pula*	38.59	9.3	9
Cunistorgis, or Conistorsis? *Silves*	37.15	8.19 w	7
Cuppae, *Columbats*	44.37	21.41	14
Cupra Maritīma, *Grottamare*	43.0	13.50	8
Cupra Montāna? *Masaccio*	43.27	13.9	8
Cures, *Correse*	42.13	12.43	11
Curia, *Borthwick*	55.49	3.0 w	5
Curia, *Chur, or Coire*	46.51	9.31	25
Curianum Pr., *Pointe d'Arcachon*	44.40	1.14 w	6
Curias Prom., *C. Gata*	34.34	33.2	20
Curica? *Cala*	37.59	6.10 w	7
Curicta I., *Veglia*	45.5	14.35	14
*Curiosolitae	48.20	2.30 w	6
Curium, *r. n. Episkopi*	34.40	32.54	20
Curium M	38.29	21.36	15
Curubis, *Kurbah*	36.35	10.55	23
Cusum, *Peterwardein*	45.16	19.57	14
Cutiliae, *Cività Ducale*	42.23	12.59	8
Cutina, *Aquana*	42.17	13.57	9
Cyămon Pr., *C. Melek*	35.35	24.7	19
Cyamosōrus F., *Salso*	37.39	14.35	12
Cyăne Fons, *La Pisma*	37.2	15.10	12
Cyaneae	36.16	29.53	20
Cyaneae I^es	41.14	29.9	14
Cyaneus	42.35	41.26	22
Cybate, *Wasit*	32°.2′	46°.21′	22
Cybistra?	37.30	34.7	20
Cyclădes I^es	37.0	25.0	19
Cyclops, Rocks of the	37.32	15.8	12
Cydnus F., *Tersoos Tchai*	36.55	34.58	20
Cydonia, *Canea*	35.30	24.1	19
Cyiza (Coidza), *Choubar*	25.16	60.40	3
Cyllēne, *Glarentza*	37.56	21.9	18
Cyllēne M., *Zyria*	37.55	22.25	18
Cyme? *Koumi*	38.38	24.7	15
Cynaetha, *Kalavryta*	38.2	22.7	18
Cynia Lacus, *Anatolico*	38.22	21.20	18
Cynon-pŏlis, or Cynopŏlis	28.33	30.54	21
Cynortius M., *Velanidhia*	37.37	23.8	18
Cynoscephălae	39.25	22.31	15
Cynospŏlis	30.53	31.22	24
Cynossēma Prom., *C. Alepo*	36.33	28.2	19
Cynosūra Prom., *C. Marathon*	38.7	24.4	16
CYNURIA	37.23	22.40	18
Cynus, *Paleopyrgo, n. Livanoti*	38.42	23.3	16
Cyparisseis F., *Arkadhia*	37.15	21.46	18
Cyparissia, *Arkadhia, or Cyparissia*	37.15	21.40	18
Cyparissia, or Asōpus, *Blitra*	36.41	22.51	18
Cyparissia Prom., *C. Arkadhia*	37.13	21.36	18
Cyparissius S., *G. of Arkadhia*	37.25	21.30	18
Cyparissus?	38.27	22.36	16
Cyphanta? *Port of Lenidhi*	37.8	22.53	18
Cyphus M	39.48	31.50	15
Cypriae I^es., *Trianisi*	36.27	30.35	20
Cyprus I., *Cyprus*	35.0	33.0	20
Cypsĕla, *Ipsala*	40.49	26.19	19
Cyptasia, *Erem Boghazi*	41.56	35.9	20
Cyraunis I. (Cercina)? *Ramlah*	34.45	11.15	23
CYRENAICA	31.0	21.30	23
Cyrēne, *Grennah*	32.50	21.49	23
Cyreschăta, or Cyropŏlis?	41.12	68.15	3
Cyretiae, *Dheminiko*	39.48	22.7	15
Cyrnos, or Corsĭca, *Corsica*	42.0	9.0	9
Cyropŏlis? *Enzeli*	37.30	49.19	22
Cyropŏlis, or Cyreschăta	41.12	68.15	3
CYRRHESTĬCA	36.45	37.0	20
Cyrrhus, *Khoros*	36.48	36.59	20
Cyrtōne	38.32	23.6	16
Cyrus, *Trikala*	37.59	22.28	18
Cyrus F.? *Presktaf*	28.0	53.0	3
Cyrus F., *Kour*	41.10	45.30	22
Cytaea, *Koutais*	42.16	42.41	22
Cytaeum	35.25	25.4	19
Cythēra I., *Cerigo*	36.15	23.0	15
Cythēra (Upper), *Paleopoli*	36.15	23.5	15
Cytherius F	31.42	21.33	18
Cythnos, *Hebraeokastro*	37.26	24.26	19
Cythnos I., *Thermia*	37.25	24.25	19
Cytinium, *Gravia*	38.44	22.26	16
Cytis I., *Perim*	12.39	43.28	3
Cytōrus, *Kidros*	41.54	32.54	20
Cytōrus M., *Kidros Dagh*	41.49	33.0	20
Cyzĭcus, *Bal Kiz*	40.22	37.51	19
D.			
*Dae	40.0	56.0	3
Dabanas, *Dahabaniyeh*	36.34	39.2	22
Daberath, *Deburieh*	32.42	35.23	21
Dables, *Tereklu*	40.24	30.40	20

NAMES.	LAT.	LONG.	MAP.
DACHINABADES, *The Deccan*	20°.0′	78°.0′	2
DACIA	46.0	24.0	14
Dadastana	40.14	31.15	20
Dades Prom., *Point Dades*	34.52	33.39	20
Daedăla	36.45	29.2	20
Dagaseira? *C. Muksa*	25.37	58.14	3
Dagduana, *Tadvan*	38.32	42.10	22
Daix F., *Jaik, or Ural*	51.40	55.0	2
Dalluntum, or Diluntum?	42.49	17.46	14
DALMATIA	43.30	17.0	14
Dalminium, or Delminium? *Almissa*	43.26	16.43	14
Damascus, *Esh-Shâm*	33.33	36.22	21
*Damnii	56.0	3.43 w	5
*Damnonii	50.45	4.0 w	20
Damnonium, or Ocrīnum Prom., *The Lizard*	49.58	5.11 w	5
Damūras, or Tamȳras, F., *Nahr ed-Damour*	33.41	35.30	21
Dan, or Laish, *Fell el-Kady*	33.17	35.38	21
Danastris, or Tyras, F., *Dniester*	48.0	28.40	14
Danubius, or Ister, F., *Donau, or Danube*	46.30	19.0	14
Danum, *Doncaster*	53.31	1.7 w	5
Daphne, *Beit el-Ma*	36.9	36.7	20
Daphne (Tahpanes, or Hanes), *Tell Defenneh*	30.52	32.3	24
Daphnus	38.44	22.51	16
Daphnus?	38.23	26.57	19
Daradax F., *Abu Ghalgal*	36.5	38.4	20
Darantasia, *Moutiers de Tarantaise*	45.29	6.32	8
Daras, or Daradus, F.? *Senegal*	16.20	15.0 w	2
DARDANIA	42.35	22.30	14
Dardănus	40.5	26.23	19
Dargamanes F.? *Koondooz*	36.0	68.55	3
Darioriguum, aft. Venĕti, *Vannes*	47.40	2.45 w	6
Darna?	35.7	46.26	22
Darnis, *Dernah*	32.47	22.41	23
Dascylium?	40.18	28.41	19
Daulis, *Dhavlia*	38.30	22.44	16
DAUNIA	41.30	15.45	9
DAXIMONĪTIS	40.12	36.30	20
Den, *Die*	44.46	5.24	6
Dead Sea (L. Asphaltites), *Dead Sea, or Bahr Lût*	31.30	35.30	21
Debeltus, *Zagora*	42.25	27.19	14
*Decĕates	43.40	6.50	6
Deceleia, *Tatoy*	38.10	23.48	16
Decempagi, *Dieuze*	48.50	6.44	6
Decen-novius	41.26	13.3	11
Decetia, *Décize*	46.50	3.25	6
Decumātes Agri	48.10	9.0	25
Delas, or Silla, F., *Diyalah*	34.0	44.50	22
Delcos, *Derkos*	41.18	28.40	14
Delgovitia? *Millington*	53.57	0.45 w	5
Delium, *Dhilissi*	38.19	23.40	16
Delminium, or Dalminium? *Almissa*	43.26	16.43	14
Delos I. (Ortygia), *Delos*	37.23	25.17	19
Delphi (or Pytho), *Kastri*	38.28	22.31	18
Delphinium, *Delfino*	38.29	26.9	19
Delphinium Portus?	38.17	23.51	16
DELTA, *Lower Egypt*	31.0	31.0	24
*Demĕtae	52.0	4.0 w	5
Demetrias?	31.5	67.10	3
Demetrias, *Goritza*	39.23	22.59	15
Dendrobŏsa?	25.14	62.8	3
Deobriga	42°.32′	4°.22′ w	7
Deobriga? *Miranda*	42.44	3.0 w	7
Deobrigŭla, *Santa Cruz*	42.35	3.55 w	7
Deŏrum Currus? *Sangaree or Sagres M.*	9.35	13.30 w	2
Derbe? *Devli*	37.19	33.51	20
Derbentio, *Little Chester, n. Derby*	52.56	1.27 w	5
Derrhis Prom., *C. Drepano*	39.56	23.57	15
Derrhis, or Deris, Prom., *Ras el-Haif*	31.9	28.24	23
Dertōna, *Tortona*	44.53	8.52	8
Dertōsa, *Tortosa*	40.49	0.32	7
Derventio? *Papcastle*	54.40	3.23 w	5
Derventio, *Stamford Bridge*	53.59	0.54 w	5
Deva, *Chester*	53.12	2.53 w	5
Deva F., *Deba*	43.10	2.25 w	7
Deva F., *Dee*	54.54	4.0 w	5
Dia I., *Standia*	35.27	25.14	19
Diablintes, *Jubleins*	48.17	0.25 w	6
DIACOPĒNE	40.30	35.0	20
DIACRIA	38.11	23.55	18
Diānae Stagnum, *Lago Diana*	42.8	9.32	9
Dianium, *Denia*	38.51	0.8	7
Dianium I., *Gianuti*	42.12	11.9	8
Dianium, or Artemisium, Prom., *C. St. Martin*	38.46	0.14	7
Dibio, *Dijon*	47.20	5.1	6
Dibon, *Dhiban*	31.31	35.50	21
Dicaea	40.58	25.10	19
Dicaea Petra	41.9	29.	26
Dictamnum, or Dictynna?	35.38	23.46	19
Dicte M., *Juktas*	35.6	26.8	19
Dictynna, or Dictamnum?	35.38	23.46	19
Dictynnaeum, *Ageranos, or Vathy*	36.42	22.32	18
Didȳma I., *Gaidaro*	37.25	24.59	19
Didȳme I., *Salina*	38.35	14.46	9
Didȳmi, *Dhidhyma*	37.28	23.11	18
Didȳmi, or Branchidae	37.21	27.18	19
Didȳmi S., *G. of Mirabel*	35.5	25.48	19
Didymoteichos, *Dimotika*	41.22	26.30	14
Digba? *Kornah*	31.1	47.28	22
Digentia, *Licenza*	42.6	12.54	11
Digentia F., *Licenza*	42.5	12.54	11
Diluntum, or Dalluntum?	42.49	17.46	14
Dimum, *Mouseliou*	43.40	24.48	14
Dinarčtum Prom., *C. Andrea*	35.41	34.36	20
Dindȳmon M., *Gunesch Dagh*	39.25	31.45	20
Dindȳmon M., *Murad Dagh*	38.58	30.0	20
Dindȳmus M., *Kapu Dagh*	40.27	27.51	14
Dine Fons, *Anavolo*	37.27	22.46	18
Dinia, *Digne*	44.5	6.14	6
Dinogetia, *Isaktchi*	45.17	28.24	24
Dio-caesarĕa (Sepphoris), *Sefurieh*	32.46	35.17	21
Dioleos (False Mouth of Nile)	31.30	31.22	24
Diolindum, *La Linde*	44.51	0.43	6
Diomedĕae I^es., *Tremiti Is.*	42.7	15.29	9
Diomēdis Prom.	43.30	16.0	14
Dionysiādes I^es., *Yanis Is, or Dhionysiadhes*	35.20	26.11	19
Dionysopŏlis, or Cruni, *Baljik*	43.25	28.11	14
Dioryctus	38.50	20.43	15
Dios Hiĕron	38.1	27.8	19
Dioscurias, aft. Sebastopŏlis, *Iskuria*	42.48	41.17	22
Dioscurium, *St. Georghios*	37°.49′	22°.40′	19
Diospŏlis (Bithynia), *Akchek Shehr*	41.6	31.9	[illegible]
Diospŏlis, or Lydda, *Lood*	31.56	34.55	[illegible]
Diospŏlis Parva, *Haou*	26.10	32.20	[illegible]
Dipaea	37.33	22.17	[illegible]
Dipo?	38.56	6.39 w	[illegible]
Dirce F.	38.18	23.18	[illegible]
Diridōtis, or Terĕdon, *Jebel Sinam*	30.15	47.45	[illegible]
Dirphe, or Dirphys, M., *Dhelfi*	38.36	23.52	[illegible]
Dium (Euboea)?	38.50	22.57	[illegible]
Dium (Macedonia), *Malathria*	40.8	22.29	[illegible]
Dium Pr., *C. Stavro*	35.26	25.0	[illegible]
Divitia, *Deutz*	50.56	7.0	[illegible]
Divodūrum, aft. Mettis, *Metz*	49.7	6.10	[illegible]
Divŏna, aft. Cadurci, *Cahors*	44.27	1.28	[illegible]
Dizahab, *Dahab*	28.29	34.31	[illegible]
Doanas F.? *Meinam*	18.0	100.0	[illegible]
*Dobūni	51.50	2.0 w	[illegible]
Docea, *Tusija*	40.57	34.6	[illegible]
Docimeum? *Eski Karahissar*	38.51	30.50	[illegible]
Dodōna? *Kastritza*	39.44	21.1	[illegible]
Dolĭche, *Duklista*	40.2	22.9	[illegible]
Dolichiste I., *Kakava*	36.10	29.57	[illegible]
DOLIŌNIS	40.20	28.0	[illegible]
DOLOPIA	39.6	21.50	[illegible]
DOMANĪTIS	41.35	34.20	[illegible]
Donăcon, *Tateza*	38.11	23.5	[illegible]
Donūsa I., *Heraklia*	36.50	25.27	[illegible]
Donūsa M., *Koryfi*	38.4	22.34	[illegible]
Dophkah?	28.56	33.20	[illegible]
Dor, or Dora, *Tantoura*	32.40	34.56	[illegible]
Doras F.	27.10	53.45	[illegible]
Dorias F.? *Mekon*	18.0	104.0	[illegible]
DORIS	36.40	27.30	[illegible]
DORIS	38.40	22.25	[illegible]
Doris, or Ceramĭcus S., *G. of Kos*	36.55	27.45	[illegible]
Doriscus?	40.47	26.2	[illegible]
Dorium	37.17	21.49	[illegible]
Dorticum, *Decz*	44.17	22.36	[illegible]
Dorylaeum, *Eski Shehr*	39.41	30.38	[illegible]
Dothan, *Dotân*	32.25	35.17	[illegible]
Dotius Campus	39.32	22.37	[illegible]
Drabescus, *Drama*	41.9	24.10	[illegible]
Dracănum	37.41	26.20	[illegible]
Dracănum, or Drepănum, Pr., *C. Fanari*	37.42	26.23	[illegible]
DRANGIĀNA	31.0	63.0	[illegible]
Drapsaca, or Adrapsa, *Inderaub*	35.43	69.25	[illegible]
Dravus F., *Drave*	46.36	15.0	[illegible]
Drecănum Prom. (Cos), *C. Daphne*	36.46	26.57	[illegible]
Drepăna, or Drepănum, *Trapani*	38.3	12.31	[illegible]
Drepăne, aft. Helenopŏlis	40.41	29.33	[illegible]
Drepănum Pr. (Achaia), *C. Drepano*	38.20	21.51	[illegible]
Drepănum Pr. (Creta), *C. Drepano*	35.28	24.18	[illegible]
Drepănum Pr. (Cyprus), *Point Drepano*	34.54	32.19	[illegible]
Drepănum, or Dracănum, Pr., *C. Fanari*	37.42	26.23	[illegible]
*Drilae	40.55	39.10	[illegible]
Drilo F., *Drin*	42.0	20.5	[illegible]
Drinus F., *Drin*	44.15	19.20	[illegible]
Drios M., *Mt. Zia*	37.2	25.31	[illegible]
Druentia F., *Durance*	43.44	5.20	[illegible]
Drusus, Canal of	51.56	6.5	[illegible]
Druzipara, *Karistan*	41.17	27.30	[illegible]
Drymaea, *r. n. Kamares*	38.42	22.33	[illegible]
Drymus?	38.11	23.32	[illegible]

NAMES.	LAT.	LONG.	MAP.
Drymūsa I., *Tchustan, or Makroniei*	38°.30′	26°.44′	19
*Dryŏpes	39.0	21.50	15
Dubis, or Alduasdubis F., *Doubs*	47.0	5.20	6
*Dulgibini	51.55	9.30	25
Dulopŏlis, Bubassus, or Acanthus	36.46	28.11	19
Dunium, *Maiden Castle, n. Dorchester*	50.42	2.28 w	5
Dunum? *Downpatrick*	54.20	5.41 w	5
Dunum S.?	54.30	0.35 w	5
Dura? *Door*	34.22	43.46	22
Duranius F., *Dordogne*	44.50	0.0	6
Duria F., *Dora*	45.7	7.10	8
Duria Major F., *Dora Baltea*	45.40	7.40	8
Duriae, *Dorno*	45.9	8.58	8
Durius F., *Douro*	41.5	8.20 w	7
Durnovaria, *Dorchester*	50.43	2.26 w	5
Durobrīvae, *Water Newton*	52.34	0.22 w	5
Durobrivae, *Rochester*	51.23	0.30	5
Durocasses, *Dreux*	48.44	1.21	6
Durocatalaunum, *Châlons-sur-Marne*	48.58	4.22	6
Durocobrivae, *Maiden Bower, n. Dunstable*	51.53	0.33 w	5
Durocornovium, or Corinium, *Cirencester*	51.43	1.58 w	5
Durocortŏrum, aft. Remi, *Rheims*	49.15	4.1	6
Durolevum, *Judde Hill, n. Ospringe*	51.18	0.51	5
Durolipons, *Godmanchester*	52.20	0.10 w	5
Durolitum, *n. Romford*	51.35	0.13	5
Duronia, *Cività Vecchia, n. Molise*	41.38	14.26	9
Duronum, *Estreung la Chaussée*	50.4	3.58	6
Durostŏrus, or Durostŏlum, *Silistria*	44.10	27.13	14
*Durotriges	50.50	2.30 w	5
Durovernum, *Canterbury*	51.17	1.4	5
Dusae, *Dusdaheh*	40.46	31.21	20
Dyme, or Dymae	38.10	21.28	18
Dyras F., *Gurgo*	38.49	22.20	16
Dyrin, or Atlas Mons, *Mt. Atlas*	31.20	7.0 w	23
Dyrrachium, for. Epidamnus, *Durazzo*	41.21	19.29	14
Dystus, *Dhysta*	38.20	24.11	15
E.			
Ebal, Mount	32.16	35.14	21
Ebellīnum, *S. Juan de la Peña*	42.26	0.40 w	7
Eblana, *Dublin*	53.21	6.25 w	2
Eboda, *El-Abdeh, or El-Aujeh*	30.52	34.32	24
Ebōra, *Evora*	38.38	7.39 w	7
Eborăcum, or Eburacum, *York*	52.57	1.5 w	5
Ebrodūnum, *Embrun*	44.34	6.28	6
Ebrodūnum, *Yverdun*	46.46	6.39	6
Ebūdae I^{ae}., *Hebrides*	57.0	7.30 w	2
Ebūra, *S. Lucar de Barrameda*	36.43	6.19 w	7
Eburi, *Evoli*	40.36	15.3	9
Eburobriga, *St. Florentin*	48.0	3.44	6
Eburobritium? *Evora*	39.30	8.59 w	7
*Eburōnes, aft. Tungri	50.50	6.0	6
Eburovices, *Evreux*	49.1	1.9	6
Ebusus, *Iviza*	38.55	1.27	7
Ebu sus I., *Iviza*	39.0	1.25	7
Ecbatăna, or Agbatăna (Achmetha), *Hamadan*	34.48	48.33	22
Ecbatăna (of Atropatene)? *Takht-i-Suleimaun*	36.28	47.8	3
Ecdippa (Achzib), *Esib*	33°.13′	35°.6′	21
Echedameia	38.21	22.35	16
Echellĭdae?	37.57	23.38	17
Echetla, *Occhiala*	37.12	14.38	12
Echidōrus F., *Mana, or Galliko*	40.45	22.48	15
Echinădes I^{ae}., *Petala, &c.*	38.25	21.0	15
Echīnus (Acarnania)?	38.54	21.0	15
Echīnus (Phthiotis), *Alchino*	38.53	22.41	16
Eclānum, or Aeculānum, *Le Grotte, n. Mirabella*	41.1	15.0	9
Ecnŏmus M	37.6	13.51	12
Ecregma?	31.8	33.0	24
Edessa, or Aegae, *Vodkena*	40.47	22.2	15
Edessa, or Callirhoe (Ur of the Chaldees?), *Urfah*	37.10	38.50	22
Edeta (Liria), *Liria*	39.37	0.39 w	7
*Edetāni	41.0	0.45 w	7
*Edi			1
Edom	30.20	35.40	24
Edŏnis	40.57	24.0	14
Edrum, *Idro Alto*	45.46	10.27	8
Eetioneia	37.56	23.38	17
Egdavama?	38.37	32.53	20
Egesta, or Segesta, *n. Segesta*	37.59	12.54	12
Egēta, *Gladova*	44.36	22.40	14
Egira, *Banja*	42.10	24.0	14
Eglon, *Ajlân*	31.33	34.46	21
Egnatia, *Torre S. Ignazio*	40.54	17.25	9
Egyptian Copper-mines, *Sarbout el-Khadim*	29.2	33.27	24
Eidoměne	41.12	22.28	14
Eidumania F.? *Mouth of Blackwater*	51.46	0.55	5
Eion, *r. at Mouth of Kara-su*	40.46	23.54	15
Eira?	37.32	23.7	18
Eira M.? *Kutra*	37.21	21.44	18
Eiros M., *C. Monze*	24.48	66.38	3
Ekron, *Akir*	31.50	34.50	21
Elaea (Aeolis)	38.57	27.4	19
Elaea (Epirus)	39.14	20.31	15
Elaea Pr., *C. Elea*	35.19	34.6	20
Elaeum? *Liosia*	38.15	23.35	16
Elaeus (Aetolia), *Mesolonghi*	38.22	31.27	18
Elaeus (Chaonia)? *n. Argiro Kastro*	40.9	20.13	15
Elaeus (Thracia)	40.3	26.14	19
Elaeus S., *G. of Sandarlik*	38.53	27.0	19
Elaeussa I., *Alessa*	36.36	28.10	19
Elaeussa I., *St. George*	38.55	26.50	19
Elah, Valley of, *Wady Sumt*	31.42	34.57	21
Elataea, or Elatria?	39.13	20.39	15
Elateia, *Lefta*	38.38	22.47	16
Elateia, *Makrikhori*	39.45	22.26	15
Elath (Aelāna), *Akaba*	29.31	35.1	24
Elātus M., *Mount Skopo*	37.44	20.57	18
Elaver F., *Allier*	45.40	3.12	6
Eliā, Hyēle, or Velia, *Castellamare della Bruca*	40.8	15.8	9
Elealeh, *El-Aal*	31.48	35.52	21
Electra F., *Messara*	35.4	24.55	19
Electra F., *Vasiliko*	37.18	21.52	18
Elees, or Heles F., *Alento, or Venere*	40.10	15.7	9
Elegīa, *Ilidsha*	39.58	41.12	22
Elephantaria, *Oschiri*	40.43	9.6	9
Elephantĭne I., *Jeziret el-Sag*	24.6	32.55	3
Elĕphas M., *Ras Filuk*	12.0	50.35	2
Eleusa I., *Peninsula n. Ayash*	36°.29′	34°.14′	20
Eleusiniacus S., *B. of Eleusis*	38.1	23.30	16
Eleusinium	37.45	21.53	18
Eleusis, *Lepsina*	38.3	23.33	16
Eleusis (Thera)? *n. C. Exomiti*	36.21	25.27	19
Eleussa I., *Arvida*	37.42	23.54	18
Eleuthĕrae, *Myupoli*	38.9	23.28	16
Eleuthĕrae, Eleutherna, or Apollonia?	35.19	24.41	19
Eleutheropŏlis (Betogabris), *Beit Jibreen*	31.36	34.55	21
Eleuthĕrus F., *Baghería*	38.0	13.25	12
Eleuthĕrus F., *Nahr el-Kebir*	34.43	36.5	20
Elim? *Wady Ghurundel*	29.18	32.58	24
Elimeia	40.10	21.40	14
Elis	38.45	21.30	18
Elis, *Paleopoli*	37.53	21.23	18
*Elisii, or Helisii	51.30	17.0	25
Elison F., *Alme*	51.40	8.44	25
Ellepŏrus F.? *Salubro*	38.38	16.34	9
Ellomĕnus, *Klimino*	38.41	20.42	15
Elmantĭca (Salmantĭca?), *Salamanca*	41.6	5.42 w	7
Elōne, *Seloe*	39.50	21.59	15
Elūsa, *Eause*	43.53	0.5	6
Elusa, *El-Khulasah*	31.5	34.44	24
*Elusates	43.45	0.0	6
Elŷma, *Grevno*	40.11	21.36	14
Elymāis	33.30	48.0	22
Elymia, *Levidhi*	37.41	22.18	18
Elŷrus, *Paleokastro, n. Rhodovani*	35.17	23.46	19
Elysium			1
Emathia	40.40	22.10	15
Emerĭta Augusta, *Merida*	38.51	6.15 w	7
Emēsa, *Homs*	34.50	36.39	20
Emmāus? *El-Kubeibeh*	31.51	35.8	21
Emmaus, aft. Nicopŏlis, *Amwas*	31.51	35.1	21
Emmaus (Hammath), *Hammâm (hotsprings), n. Tiberias*	32.47	35.35	21
Emōdi Ms., *Himalaya*	29.0	85.0	2
Emōna, or Aemōna (aft. Julia Augusta), *Laybach*	46.4	14.31	14
Emporia	33.0	11.0	23
Emporiae, or Emporĭum, *Ampurias*	42.9	3.4	7
Emporĭcus S.?	34.14	6.50 w	23
Emporium, *Castellamare*	38.1	12.52	12
Empūlum, *Ampiglione*	41.58	12.55	11
Endidae, *Egna*	46.21	11.13	8
Endor, *Endor*	32.39	35.24	21
En-gannim (Ginaea), *Jeneen*	32.28	35.20	21
En-gedi, *Ain Jidy*	31.29	35.26	21
Engyum, *Gangi*	37.45	14.13	12
Enipeum, or Posidi ̆um, Prom., *Punta di Licosa*	40.14	14.53	9
Enĭpeus F., *r. of Litokhoro*	40.4	22.33	15
Enĭpeus F.	39.12	22.28	15
Enna, or Henna, *Castro Giovanni*	37.33	14.17	12
Ennea Hodoi, aft. Amphipolis, *Neokhorio*	40.48	23.51	15
Enosis (or Plumbaria?) I., *S. Antioco*	39.0	8.23	9
Entella, *Rocca d'Entella*	37.46	13.6	12
Entella F., *Lavagna*	44.25	9.20	8
Eordaea	40.32	21.41	15
Epacria, *Pikermi*	38.1	23.56	16

NAMES.	LAT.	LONG.	MAP.
Epamanduodūrum, *Mandeure*	47°.27′	6°.47′	6
*Epanterii	44.10	8.0	8
Epeiacum, *Lanchester*	54.50	1.44 w	5
Epeium, *Smerna*	37.33	21.41	18
Ephĕsus, *r. n. Aiasalook*	37.57	27.23	19
Ephialtium Prom.? *C. Akroteri*	35.23	27.12	19
Ephȳra I.? *Spezzia*	37.15	23.8	18
Ephȳre, *Monastery of St. John, n. Porto Fanari*	39.16	20.32	15
Epidamnus, aft. Dyrrachium, *Durazzo*	41.21	19.29	14
EPIDAURIA	37.38	23.7	18
Epidaurus, *Epidavro, or Pidhavro*	37.38	23.10	18
Epidaurus, *Ragusa-Vecchia*	42.35	18.13	14
Epidaurus Limĕra, *Paleo Monemvasia*	36.44	23.2	18
Epidelium Prom., *C. Kamili*	36.32	23.9	18
*Epidii	56.0	5.30 w	5
Epidium Prom., *Mull of Cantire*	55.17	5.46 w	5
Epidotium?	45.0	15.20	14
Epiphanīa (Hamath), *Hamah*	35.13	36.38	20
EPĪRUS	39.40	20.40	15
Epitalium, *Agulinitza*	37.37	21.30	18
Epōmeus M., *Monte di San Nicola*	40.44	13.54	13
Eporedia, *Ivrea*	45.28	7.51	8
Epusum, *Carignan*	49.38	5.10	6
Equabōna, *Coyna*	38.35	9.4 w	7
Equus Tutĭcus, *S. Eleuterio*	41.17	15.7	9
Erăna? *Filiatra*	37.9	21.35	18
Erasīnus F., *Kefolari*	37.36	22.42	18
Erbessus, or Herbessus? *Grotte*	37.14	13.41	12
Erbessus, or Herbessus? *Pantalica*	37.8	15.0	12
Erete, or Ereta, M., *Monte Pellegrino*	38.10	13.21	12
Erebantium Prom., *Capo della Testa*	41.14	9.8	9
Erech, *Irak, or Irka*	31.27	45.40	22
Erĕsus, *r. n. Ereeso*	39.8	25.56	19
Eretenus F., *Agno*	45.20	11.23	8
Eretria, New (Euboea), *Kastri*	38.22	23.49	16
Etretria, Old (Euboea), *n. Vathy*	38.22	23.56	16
Eretria (Thessalia), *Tzangli*	39.15	22.35	15
Erētum? *Rimane*	42.7	12.41	11
Ergasteria, *Kodja Gumisch Maden*	39.42	27.35	19
Ergavica, or Ergavia?..	40.23	2.52 w	7
Ergitium, *S. Severo*	41.42	15.23	9
Eriboea?	40.9	21.0	15
Ericūsa I., *Alicudi*	38.33	14.16	9
Ericūsa I., *Merlera*	39.53	19.32	15
Eridănus F. (or Padus), *Po*	45.0	8.45	8
Erīgon F., *Tjerna*	41.0	21.47	14
Erineus (Achaia), *Lambirta*	38.18	21.59	18
Erineus (Doris)	38.42	22.24	16
Erineus F., *Fiume di Avola, or Miranda*	36.55	15.7	12
Eriston	37.36	25.10	19
Eritium, *Paleokastro*	39.54	22.3	15
Eriza, *Derekeui*	37.26	29.28	20
Eriza, *Erzingan*	39.32	39.56	20
Ermine Street	52.50	0.35 w	5
Ernodūrum, *St. Ambroise*	46.59	2.8	6
Erucium, *Castel Sardo*	40.55	8.42	9
Erŭli (or Forŭli)?	42.26	13.15	9
Erymander, or Erymanthus, F., *Helmund*	31°.0′	62°.0′	3
Erymanthus F., *Doana*	37.40	21.49	18
Erymanthus M., *Kallifoni*	37.59	21.58	18
Erȳthrae (Boeotia), *r. n. Katzula*	38.14	23.24	16
Erythrae (Ionia), *Ritri*	38.24	26.30	19
Erȳthrae (Locris)?	38.28	23.16	16
Erythrae (Locri-Ozolae)?	38.23	22.5	18
Erythraea	34.58	26.5	19
Erythraeum Mare	15.0	60.0	2
Erythraeum Prom., *C. Langadha*	34.56	26.3	19
Eryx, or Erȳcus	38.4	12.34	12
Eryx Mons, *Monte S. Giuliano*	38.4	12.35	12
Esdrăelon (Jezreel), *Zereen*	32.34	35.21	21
Eshtemoa, *Es-Semua*	31.25	35.6	21
Esuris, *Castromarin*	37.11	7.15 w	7
Etanna, *Yenne*	45.43	6.46	6
Eteia, *Settia*	35.13	26.7	19
Etcōnus, or Scarphe?	38.14	23.34	16
Etham, Desert of	29.45	32.45	24
Etham, Thoum, or Pithom (Patumos?), *r. n. Abassieh*	30.28	31.35	24
Etis, *Kyparivia*	36.31	23.4	18
Etocetum, *Wall, n. Lichfield*	52.39	1.51 w	5
Etonia? *Aladsha*	40.8	34.48	20
ETRURIA	43.0	11.35	8
*Etrusci	42.4	12.15	11
Euarchus F., *Kirkgetschid Tchai*	41.48	35.0	20
Euboea? *Licodia*	37.8	14.41	12
Euboea I., *Egripo, or Negropont*	38.30	24.0	19
Eucarpia?	38.37	30.9	20
Eudagina	39.7	36.4	20
*Eudoses	53.35	12.30	25
Eudoxia, *Tokat*	40.15	36.37	20
*Euganei	45.45	10.40	8
Euhydrium	39.21	22.16	15
Eulaeus, or Pasitigris F., *Kuran*	31.0	48.25	22
Eulepa, *Barsema*	38.50	35.26	20
Eumenīa, *Ishekli*	38.19	29.55	20
Euonȳmus I., *Panaria*	38.38	15.3	9
Eupalium	38.24	22.6	18
Eupatorīa, *Kozlov, or Eupatoria*	45.11	33.21	3
Eupatoria (Magnopŏlis)	40.46	36.34	20
Euphorbium, *Emir Hassan Keui*	38.25	30.15	20
Euphrātes F. (Phrat), *Euphrates, or Frat*	35.0	40.35	22
Eurīpus, *Strait of Egripo*	38.26	23.37	16
Euristus	40.58	21.40	14
Euroea	39.30	20.31	15
Eurōmus, *r. n. Iakly*	37.22	27.42	19
Eurōpus (Syria)?	36.49	38.1	22
Eurōpus (Thessalia)	39.42	21.35	15
Eurōtas F., *Vasilo, or Iri*	36.57	22.38	18
Eurymĕdon F., *Kopri Su*	37.20	31.14	20
Eurȳmĕnae (Epirus)	39.27	20.48	15
Eurymĕnae (Thessalia)	39.44	22.51	15
*Eurytanes	38.50	21.50	15
Eusēne, *Kuru Balur*	41.23	36.15	20
Eutrēsis	38.15	23.9	16
Euxinus Pontus, *Black Sea*	44.0	35.0	2
Eva, *Platano*	37.19	22.41	18
Evandria?	38.54	6.25 w	7
Evaspla F.? *Kooner*	36.0	71.40	3
Evēnus F.	39.15	27.5	19
Evēnus F., *Fidkari*	38.25	21.37	18
Evŏras M., *Paximadhi*	37°.2′	22°.20′	19
Excĭsum, *Villeneuve d'Agen*	44.24	0.42	6
Externum, Atlantĭcum, or Magnum Mare, *Atlantic Ocean*	40.0	20.0 w	1
Ezion-geber (aft. Berenĭce)?	29.33	34.58	24
F.			
Fabăris (or Farfărus) F., *Farfa*	42.48	12.40	11
Fabia, or Fapia, *Rocca di Papa*	41.46	12.44	11
Fabrateria, *r. n. Falvaterra*	41.32	13.35	11
Faesŭlae, *Fiesole*	43.49	11.19	8
Falacrinum, *S. Silvestro in Falacrino*	42.37	13.12	8
Falerii, *Falleri*	42.22	12.18	11
Falernus Ager	41.10	14.10	11
Fanum Carisi, *Orosei*	40.23	9.43	7
Fanum Fortunae, *Fano*	43.51	13.1	8
Fanum Fugitīvi, *Monte Somma*	42.39	12.47	8
Fanum Martis? *Tanie*	48.36	1.26 w	6
Fanum Vacūnae, *Rocca Giovane*	42.3	12.54	11
Fanum Voltumnae? *Viterbo*	42.26	12.6	11
Fapia, or Fabia, *Rocca di Papa*	41.46	12.44	11
Farfărus, or Fabăris, F., *Farfa*	42.48	12.40	11
Faustinopŏlis	37.35	34.47	20
Faventia, *Faenza*	44.17	11.54	8
Felicĭtas Julia (Olisipo), *Lisbon*	38.42	9.9 w	7
Felsina, aft. Bononia, *Bologna*	44.30	11.22	8
Feltria, *Feltre*	46.1	11.56	8
Ferentīnum (Etruria), *Ferento*	42.28	12.9	11
Ferentīnum (Latium), *Ferentino*	41.43	13.17	11
Feritor F., *Bisagno*	44.25	8.56	8
Feronia, or Lucus Feroniae, *Felonica*	42.16	12.31	11
Feroniae Templum, *Torre di Terracina*	41.17	13.13	11
Ferraria, *S. Basilio*	39.17	9.20	9
Ferrātus Mons, *Jebel Jurjura*	36.27	4.0	25
Fescennium, *Civitá Castellana*	42.21	12.21	11
Fibrēnus F., *Fibreno*	41.42	13.37	11
Ficana, *Dragoncelle*	41.47	12.20	11
Ficaria, *Figari*	41.28	9.3	9
Ficaria I., *Cavoli*	39.4	9.32	9
Ficulea, *Torre Lupara*	42.1	12.38	11
Fidēnae, *Castel Giubileo*	42.0	12.30	11
Figlinae, *Pegli*	44.26	8.47	8
Fines	46.30	0.55	6
Fines	45.30	0.59	6
Firmum, *Fermo*	43.10	13.42	9
Flamonia, *Flagogna*	46.13	13.3	8
Flanatĭcus S., *G. of Quarnero, or Fiume*	45.0	14.15	14
Flanōna, *Fianona*	45.8	14.11	8
Flavinium? *Fiano*	42.12	12.36	11
Flaviobriga, for. Amanus Portus, *Portugalete*	43.20	3.3 w	7
Flavionavia, *Aviles*	43.36	6.0 w	7
Flaviopŏlis, or Cratia, *Keredi*	40.43	32.20	20
Flenio, *Vlaardingen*	51.55	4.20	25
Flevo L., *Zuyder Zee*	52.30	5.30	25
Flevum Castellum?	53.17	5.0	25
Flevum Ostium?	53.20	5.10	25
Flexum, *Altenburg*	47.53	17.16	14
Florentia, *Fiorenzuola*	44.56	9.58	8

NAMES.	LAT.	LONG.	MAP.
Florentia, *Firenze* (*Florence*)	43°.47′	11°.15′	8
Floriana?	47.35	18.15	14
Flusor F., *Chienti*	43.17	13.40	8
*Focunātes	46.0	8.20	8
Forentum, *Forenza*	40.50	15.51	9
Formiae, *Mola di Gaeta*	41.15	13.36	9
Formio F., *Risano*	45.32	13.50	8
Forocrea, *Santa Croce*	42.34	13.10	8
Fortunatae I^es., *Canary Islands*	28.0	15.30 w	2
Forūli (or Erūli)?	42.26	13.15	9
Forum Allīēni, *Ferrara*	44.50	11.37	8
Forum Appii, *Foro Appio*	41.28	13.1	11
Forum Aurelii, *n. Montalto, on R. Fiore*	42.18	11.35	8
Forum Cassii, *Vetralla*	42.21	12.2	11
Forum Cigurrōrum? *Puente Bibey*	42.25	7.24 w	7
Forum Clodii, *Oriuolo*	42.12	12.5	11
Forum Cornelii, *Imola*	44.22	11.43	8
Forum Domĭti?	43.30	3.40	6
Forum Flaminii, *S. Giovanni pro Fiamma*	43.2	12.49	8
Forum Fulvii, or Valentīnum, *Valenza*	45.1	8.37	8
Forum Gallōrum, *Castel Franco*	44.37	11.4	8
Forum Gallōrum, *Gurrea*	42.4	0.45 w	7
Forum Julii, *Cividad di Friuli*	46.5	13.25	8
Forum Julii, *Fréjus*	43.26	6.44	6
Forum Licĭni? *Lecco*	45.51	9.25	8
Forum Ligneum?	42.54	0.35	6
Forum Livii, *Forlì*	44.14	12.3	8
Forum Novum, *Buonalbergo*	41.14	15.0	9
Forum Novum, *Fornovo*	44.42	10.8	8
Forum Novum, *S. Maria di Vescovio*	42.22	12.36	11
Forum Popilii, *Forlimpopoli*	44.13	12.8	8
Forum Segusianōrum, *Feur*	45.28	4.33	6
Forum Sempronii, *Fossombrone*	43.41	12.49	8
Forum Trajāni, *Fordongianus*	39.59	8.49	9
Forum Vibii? *Castel Fiori*	44.41	7.17	8
Forum Voconii? *Le Canet*	43.25	6.19	6
*Fosi	52.15	10.30	25
Fossa I., *Maddalena*	41.14	9.24	9
Fossa of Corbūlo	52.10	4.25	6
Fossa, or Taphros, *Strait of Bonifacio*	41.20	9.10	9
Fossae Cluiliae	41.51	12.34	11
Fossae Mariānae, *Fos les Martigues*	43.26	4.57	6
Fossae Papirianae, *Viareggia*	43.51	10.15	8
Fossae Philistīnae	45.2	12.8	8
Fosse Way	51.30	2.14 w	5
Fraxĭnus	37.59	3.2 w	7
Fraxĭnus, *Villa Velha*	39.40	7.37 w	7
Fregellae, *r. n. Ceperano*	41.34	13.35	11
Fregēnae, *Maccarese*	41.52	12.11	11
*Frentāni	42.0	14.40	9
Frento F., *Fortore*	41.40	15.4	9
Frigĭdae, *Old Mamora*	35.56	6.18 w	23
Frigĭdus F.	45.50	13.50	8
*Friniātes?	44.35	9.18	8
*Frisii	53.0	6.0	25
Frusīno, *Frosinone*	41.39	13.23	11
Frustemae	42.16	13.29	9
Fucīnus L., *Lago di Celano, or Fucino*	42.0	13.30	11
Fulginium, *Foligno*	42.58	12.45	8
Fulsūlae, *Montefusco*	41°.2′	14°.51′	9
Fundi, *Fondi*	41.20	13.25	9
Furcae Caudīnae? *Valley of Arpaja*	41.3	14.33	13
G.			
Gabāla, *Jebeileh*	35.20	35.58	20
*Gabali	44.50	3.20	6
Gabāra, *Arrabeh*	32.54	35.23	21
Gabellus, or Secia, F., *Secchia*	44.30	10.42	8
Gabii, *Castiglione*	41.53	12.45	11
Gabrae, *Chubris*	47.15	1.40	6
Gabrantuicorum S.? *Filey Bay*	54.11	0.15 w	5
Gabromāgus?	47.31	14.20	14
Gabrosentum, *Drumburgh*	54.56	3.9 w	5
Gadāra, *Om-keis*	32.41	35.44	21
Gadaum Castra, *Tagadempt*	35.31	0.51	23
Gadda? *Kalat Zurka*	32.5	36.9	21
Gadeira I., *I. de St. Leon*	36.26	6.13 w	7
Gades, *Cadis*	36.32	6.17 w	7
*Gadēni	55.20	2.40 w	5
Gaditānum, or Herculeum, Fretum, *Strait of Gibraltar*	35.57	5.30 w	7
Gaditānus Portus, *Puerto Real*	36.32	6.10 w	7
Gaetara, or Gangara? *Baku*	40.25	49.53	22
*Gaetūli	32.0	5.0	2
GAETULIA	34.0	4.0	23
Gaganae, *Szlatina*	45.15	22.21	14
GALAADĪTIS (MOUNT GILEAD)	32.20	35.46	21
Galacum, *n. Kendal*	54.18	2.44 w	5
Galaria, *Gagliano*	37.41	14.34	12
Galāta, *Galati*	37.59	14.46	12
Galata I., *Galita*	37.31	8.55	23
GALATIA	40.0	34.0	20
Galava, *Keswick*	54.36	3.9 w	5
Galepsus?	40.5	23.48	15
Galēsus F., *Galeso*	40.32	17.15	9
GALILAEA	33.0	32.20	21
Galilee, Sea of (Tiberias L., or Gennesaret), *Bahr Tubariyeh*	32.50	35.36	21
*Gallaeci Bracarii	41.40	8.0 w	7
*Gallaeci Lucenses	42.45	7.30 w	7
GALLIA, *France*	46.0	2.0	2
GALLIA CISALPĪNA	45.0	10.0	8
GALLIA TRANSALPĪNA	45.0	6.0	8
Gallĭca Flavia, *Fraga*	41.35	0.18	7
Gallĭcum, *Zuera*	41.56	0.48 w	7
Gallĭcus F., *Gallego*	42.0	0.46 w	7
Gallĭcus S., *G. of Lyons*	43.0	4.0	6
Galliuaria L., *Galinara*	44.2	8.12	8
Gallinaria Silva?	40.0	14.2	13
Gallus F.	40.8	30.0	20
Gāmala? *El-Hum*	32.48	35.41	21
Gamarga, *Maraghah*	37.19	46.14	22
GANDARĪTIS	34.0	72.0	3
Gandhara, *Candahar*	31.38	65.30	3
Gangara? *Ganja, or Elisavetpol*	40.36	46.21	22
Gangara, or Gaetara? *Baku*	40.25	49.53	22
*Gangarĭdae	22.0	88.0	2
Gange Regia? *Rajmahal*	25.1	87.51	2
Ganges F., *Ganges*	27.0	80.0	2
Ganges F. (Ceylon), *Gunga*	8.0	81.15	2
Gangetĭcus S., *Bay of Bengal*	20.0	90.0	2
Gangra, or Germanicopōlis, *Kankari*	40.35	33.40	20
Garāma, *Germa*	26.34	13.57	2
*Garamantes	26.0	12.0	2
Gargānum Pr., *Punta di Viesti*	41°.52′	16°.11′	9
Gargānus Mons, *Monte Gargano, or S. Angelo*	41.50	16.0	9
Gargāra	39.33	26.38	19
Gargāra M., *Kas Dagh*	39.41	26.50	19
Gargettus	38.2	23.54	16
Gariannonum, *Burgh Castle*	52.35	0.40	5
Garium, *Sarpana*	41.59	33.35	20
Garnace? *Gorun*	38.51	36.56	20
Garryenus, or Gariennus F., *Yare*	52.35	1.43	5
GARSAURĪTIS	38.10	34.20	20
Garumna F., *Garonne*	44.40	0.20 w	6
Gath?	31.47	34.51	21
Gatheae, *Khiradhes*	37.16	22.6	18
Gath-hepher? *El-Meshad*	32.46	35.20	21
Gaugamēla	36.15	43.28	22
GAULANĪTIS, or GAULONĪTIS (ARGOB), *Jaulān*	32.54	35.45	21
Gaulita? *Orbeth, or Samschwilde*	41.31	44.30	22
Gaulos I., *Gozo*	36.2	14.15	4
Gaurion, or Gaurelĕon, *Gavrion*	37.53	24.45	19
Gaurus Mons, *Monte Barbaro*	40.51	14.6	13
GAZA, *Ghuzzeh*	31.28	34.29	21
Gaza? *Ghaz*	42.0	67.0	3
Gaza, Gazăca, or Pharaspa, *Takht-i-Suleimaun*	36.28	47.8	22
GAZACĒNE	40.30	36.0	20
Gazēlon, *Vizir Kupri*	41.8	35.27	20
GAZELONĪTIS	41.10	35.20	20
Gazorum, *Aksu Tchai*	41.41	35.27	20
GEBALĒNE	31.0	35.50	21
GEDROSĬA	27.30	62.0	3
Gēla, *Terranova*	37.3	14.15	12
Gēlas, or Gēla, F., *F. di Terranova*	37.6	14.20	12
Geldūba, *Gellep, or Gelb*	51.16	6.41	6
Gelōi Campi	37.5	14.15	12
Gemellae, *Jijel*	35.47	5.30	23
Gemellae, *Lugo Santo*	41.3	9.12	9
Gemestarium	42.30	7.4 w	7
Geminae?	42.20	8.6 w	7
Gemĭnae? *Mens*	44.49	5.45	6
Geminiacum? *Vieuville*	50.26	4.20	6
Genăbum, aft. Aurelĭāni, *Orleans*	47.54	1.55	6
*Genauni	46.4	9.0	8
Genesium? *Paleokiveri*	37.32	22.43	18
Genēva, or Genua, *Geneva*	46.12	6.11	8
Gennesaret L. (Sea of Galilee, or Tiberias L.), *Bahr Tubariyeh*	32.50	35.36	21
Genua, *Genoa*	44.25	8.55	8
Genua, or Geneva, *Geneva*	46.12	6.11	8
Genusium, *Genosa*	40.35	16.45	9
Gennsus F., *Scombi*	41.9	20.0	14
Gephŷra	40.39	22.40	15
Ger? *Wady Ghir*	32.30	2.40 w	23
Geraestus Prom., *C. Mandili*	37.57	24.30	15
Geraneia M., *Makriplaghi*	38.1	23.7	18
Gerar, *Khirlet-el-Gerar*	31.22	34.33	21
GERARITICA	31.20	34.35	21
Gerasa, *Jerash*	32.19	36.0	21
Gerasus, or Grissia, F., *Koros*	46.52	21.0	14
Gerenia, *Kitries*	36.46	22.9	18
Gergīthus, or Gergītha	40.1	27.0	19
Gergovia, *Gergovia*	45.43	3.10	6
Gerizim, M.	32.14	35.14	21
Germa, *Germa*	39.19	32.0	20
GERMANIA (MAGNA)	52.0	15.0	2

NAMES.	LAT.	LONG.	MAP.
GERMANIA INFERIOR, or SECUNDA	51°.0′	6°.0′	25
GERMANIA SUPERIOR, or PRIMA	49.0	7.30	25
Germanicia, *Marash*	37.36	36.56	20
Germanicopŏlis, *Ermenek*	36.41	32.51	20
Germanicopŏlis, or Gangra, *Kankari*	40.35	33.40	20
Germe	39.6	27.35	19
Geronthrae, *Gheraki*	36.59	22.43	18
Gerontia I.? *Ioura*	39.23	24.10	19
Gerrha, *El-Kotiff*	26.33	50.3	3
*Gerrhaei	27.30	48.30	3
Gerrum	30.57	32.34	24
Gerunda, *Gerona*	42.1	2.49	7
Gerunium, *Girone*	41.45	14.54	9
Gesdae, *Sezanne*	44.58	6.45	8
Gesoriacum, aft. Bononia, *Boulogne*	50.44	1.36	6
*Getae	45.40	28.0	14
Gibeon, *El-Jeeb*	31.51	35.11	21
Gichthis, or Githis, *Jeress*	33.30	10.44	23
Gigōnus	40.22	22.56	15
Gigōnus Pr., *Panomi, or Apanomi Point*	40.22	22.55	15
Gilboa, Mount, *Jebel Fukua*	32.31	35.26	21
Gilgal?	31.50	35.30	21
Gilva? *Takumbrit*	35.19	1.29 W	23
Ginaea (En-gannim), *Jeneen*	32.28	35.20	21
Gindārus, *Jindaris*	36.23	36.40	20
Gir F			1
Girba I. (Lotophagītis, or Meninx), *Jerbah*	33.45	11.0	23
Girgiri M., *Mountains of Tarkournah*	32.20	14.0	23
Gischăla, *El-Jish*	33.2	35.26	21
Gitanae? *Margariti*	39.25	20.25	15
Glanoventa, *Ellenboro'*	54.43	3.28 W	5
Glaucus F., *Lafka*	38.12	21.45	18
Glaucus F.? *Olti-su*	40 30	41.45	20
Glaucus F., *Rion*	42.32	43.0	22
Glaucus S., *G. of Makri*	36.40	29.0	20
Glemona, *Gemona*	46.16	13.9	8
Glevum, *Gloucester*	51.52	2.14 W	5
Glissas, *r. at foot of Mount Siamata*	38.22	23.25	16
Glycys Portus, *Porto Fanari*	39.14	20.31	15
Glympia, or Glyppia, *Kastro Lymbiada*	37.11	22.42	18
Gobaeum Pr., *Pointe St. Matthieu*	48.20	4.46 W	6
Gobannium, *Abergavenny*	51.49	3.0 W	5
Gogana, *Congoon*	27.48	52.10	3
GOGARĒNE	41.0	43.0	22
Golan?	32.55	35.50	21
Gomphi, *Episkopi*	39.26	21.43	15
Gonnus, or Gonni, *Lykostomo*	39.48	22.27	15
Gophna, *Jafna*	31.57	35.12	21
GOPHNĪTICA	32.0	35.15	21
Gorditānum Pr., *Capo Falcone*	40.59	8.10	9
Gordium, aft. Juliopŏlis	40.4	31.35	20
Gordyaei M., *Jebel Judi, &c.*	37.40	42.0	22
Gorgon, or Urgo I., *Gorgona*	43.26	9.55	8
Gorneas, *Karhni*	40.7	44.45	22
Gortŷna	35.5	24.56	19
Gortynius F., *River of Dhimitsana*	37.33	22.3	18
Gortys, *n. Atzikolo*	37.32	22.3	18
*Gothini	50.0	18.0	25
*Gothōnes	54.0	18.0	25
GRAECIA	38.0	22.0	2
Graecūris, *Corella*	42.7	1.54 W	7
*Graïocēli	45.14	6.30	6
Grandimirum, *Muros*	42°.45′	9°.2′ W	7
Graniacum Pr., *Punta Chiape*	41.36	9.22	9
Granīcus F., *Kodscha Tchai*	40.15	27.12	19
Granis F., *Khisht*	29.30	51.12	3
Granua F., *Graan*	48.15	19.0	25
Gratianopŏlis, or Cularo, *Grenoble*	45.11	5.43	6
Graviscae? *Torre di Carneto*	42.11	11.41	9
Grissia, or Gerasus, F., *Koros*	46.52	21.0	14
Grius M.	37.25	27.30	19
*Grudii	51.18	3.30	6
Grumentum, *n. Saponara*	40.7	15.53	9
Grumum, *Grumo*	41.0	16.42	9
Gryneium	38.51	27.3	19
Gudgodah? *Ain el-Ghudhyan*	29.51	35.5	24
*Gugerni	51.40	6.10	6
Guntia, *Gunzburg*	48.27	10.20	25
Gurraeus F.? *Lundye*	35.0	71.52	3
Gyăros I., *Jura*	37.37	24.43	19
Gygaea Palus, *Lake of Mermereh*	38.37	28.5	19
Gymnesiae, or Balĕares I^{es}., *Majorca, &c.*	39.30	3.0	7
Gymnias? *Gumish Khaneh*	40.24	39.28	20
Gyndes F. (Delas, or Silla)? *Diyalah*	34.20	45.10	22
Gyrton, *Tatari*	39.40	22.20	15
Gythium, *n. Marathonisi*	36.46	22.34	18
H.			
Habitancum, *Risingham*	55.10	2.9 W	5
Hactara, *Pozoalcon*	37.38	3.2 W	7
Haditha?	32.11	35.16	21
Hadranum, or Adranum, *Adernò*	37.38	14.49	12
Hadria, or Atria, *Adria*	45.3	12.3	8
Hadria, or Adria, *Atri*	42.34	14.1	8
Hadriāni, *r. n. Edranos*	39.52	29.1	20
Hadrianopŏlis (Bithynia)? *Viran Shehr*	41.8	32.27	20
Hadrianopŏlis (Epirus), *Libokhovo*	40.1	20.24	15
Hadrianopŏlis (Thracia), *Adrianople*	41.43	26.32	14
Hadriānum, *Ariano*	44.57	12.6	8
Hadriānus, or Tartārus, F., *Tartaro*	45.5	11.20	8
Hadriaticum (or Superum) Mare, *Adriatic Sea*	44.0	14.0	8
Haemus M., *Balkan*	42.45	26.0	14
Hafa, *Budduso*	40.35	9.15	9
Ha-hiroth (Heroopolis)? *r. in Valley of the Seven Wells (Seba Biyar)*	30.33	31.53	24
Halae	38.39	23.11	16
Halae Aexonīdes, *Aliki*	37.51	23.45	16
Halae Araphenīdes, *by C. Velani*	37.59	24.2	16
Halah, or Chala? *Sar Puli Zohab*	34.32	46.8	22
Hales, Heles, or Elees, F., *Alento, or Venere*	40.10	15.7	9
Halēsa, or Alaesa, *n. Tusa*	37.57	14.14	12
Halēsus (or Alaesus) F., *Pettineo*	37.55	14.16	12
Halex F., *Alice*	37.58	15.50	9
Haliacmon F., *Indjeh Kara-su*	40.24	22.8	15
Haliartus, *r. n. Mazi*	38.21	23.6	16
HALĪAS	37.22	23.10	18
Halicarnassus, *Boodroom*	37.2	27.28	19
Halĭce, or Halicis, *r. on Port Kheli, or Bizati*	37°.19′	23°.9′	18
Halicyae, *Salemi*	37.49	12.46	12
Halicyrna	38.23	21.31	18
Hallĭmus, *on C. Kallimakhi, or Kosmas*	37.53	23.43	16
Halisarna (Aeolis)	39.2	27.2	19
Halisarna (Cos)	36.44	27.0	19
Haliussa I.	37.26	23.33	18
Halmŷrae?	30.50	29.25	24
Halmŷris, or Salmorudis?	44.50	28.49	14
Halmŷris L., *L. of Raselm*	44.45	29.0	14
Halōne I., *Liman Pasha*	40.28	27.36	19
Halonnēsus I.? *Khelidromi*	39.12	23.55	19
Halonnēsus I., *Tavates*	38.12	26.27	19
Halos, or Alos, *Kefalosi*	39.9	22.47	15
Halus, or Oryx? *n. Podhogora*	37.46	22.3	18
Halyattis Tumŭlus, *Bin Tepeh*	38.35	28.3	19
Halŷcus F., *Platani*	37.25	13.20	12
Halys F., *Kizil-Irmak*	40.30	34.20	20
Hamath (Epiphania), *Hamah*	35.13	36.38	20
Hamaxia	36.35	31.58	20
Hamaxĭtos	39.32	26.6	19
Hanes, or Tahpanes (Daphne), *Tell Defenneh*	30.52	32.3	24
Hannibălis Portus, *Portimao*	37.11	8.27 W	[illegible]
Hara? *Zarnah*	33.54	46.8	22
Harne? *Erek, or Yareka*	34.27	38.35	20
Haran (Carrhae)? *Harran*	36.52	39.2	22
*Harii, or Arii	51.0	20.30	25
Harma L., *Paralimni, or Moritza*	38.26	23.22	16
Harma (Attica), *r. n. Phyle*	38.9	23.37	16
Harma (Boeotia)?	38.22	23.31	16
Harmĕne (or Armĕne), *Ak Liman*	42.3	35.5	20
HARMOZEIA	27.0	57.10	3
Harmozĭca? *Armassi*	41.49	44.39	22
Harmōzon Prom.? *C. Bombareek, or Ras el-Khore*	25.47	57.20	3
Harpagium	40.20	27.22	19
Harpăsa, *Arpas Kalek*	37.47	38.21	19
Harpăsus F., *Arpa Su*	37.45	28.21	19
Harpăsus F. (Lycus)? *Joruk Su*	40.26	41.0	20
Harpessus F., *Arda*	41.30	25.30	1[illegible]
Harpinna, *Miraka*	37.39	21.39	18
Hasta, *Voltri*	44.16	8.43	[illegible]
Hatera, *Katerina*	40.14	22.30	15
Hatra, *Al-Hadhr*	35.33	42.49	22
Hazeroth? *Ain el-Hudherah*	28.51	34.27	24
Hebron (or Kirjath-arba), *El-Khuleel*	31.33	35.9	21
Hebrus F., *Maritza*	41.15	26.30	14
Hebūdes, or Ebūdae, I^{es}., *Hebrides*	57.0	7.30 W	[illegible]
Hecĕle?	38.12	23.59	16
Hecatombaeum?	38.8	21.27	1[illegible]
Hecatompĕdum?	40.15	20.9	15
Hecatompŷlos? *Jah Jerm*	36.50	56.34	[illegible]
Hecatonnēsi I^{es}., *Mosko, &c.*	39.20	26.40	19
Hedylium M.	38.33	22.52	1[illegible]
Hedŷphon F., *Jerrahi*	31.0	49.20	22
Heldua, *Khan Khulda*	33.45	35.28	21
Helĕna (or Illibĕris), *Elne*	42.36	2.58	[illegible]

NAMES.	LAT.	LONG.	MAP.
Ielĕne, Macris, or Cranae I., *Makronisi*.....	37°.41′	24°.7′	19
Ielenŏpolis, for. Drepāne.....	40.41	29.33	20
Ieles, Hales, or Elees, F., *Alento, or Venere*	40.10	15.7	9
Helevetones, or Helvecones.....	51.45	20.30	25
Ielīce.....	38.13	22.9	18
Ielīce, *Ichliman*.....	42.19	24.0	14
Ielīcon F., *Oliveri*.....	38.2	15.0	12
Ielīcon M., *Paleovouni*	38.18	22.54	16
Ielieranum, *Delvino*....	39.56	20.13	15
Ieliopŏlis (Baalath), *Baalbek*.....	33.57	36.1	21
Ieliopŏlis (Rameses, or Beth-shemesh), *Matarieh*.....	30.8	31.20	24
*Helisii, or Elisii.....	51.30	17.0	25
Ielisson F.....	37.58	22.40	18
Ielisson F., *Davia*.....	37.27	22.13	18
Ielium Ostium, *Mouth of Meuse, or Maas*....	51.57	4.10	25
Iellana, *Agliana*.....	43.55	11.2	8
Iellespontus, *Dardanelles*.....	40.15	26.30	19
Ielōrus, or Helōrum....	36.51	15.5	12
Ielōrus F., *Abisso*.....	36.52	15.0	12
Ielos?.....	36.49	22.46	18
*Helvecones, or Helevetones	51.45	20.30	25
*Helvetii.....	47.0	7.40	6
*Helvii.....	44.38	4.30	6
Ielvillum, or Suillum, *Sigillo*.....	43.20	12.45	8
Ielvinus F., *Salinello*...	42.47	13.55	8
Ienna, or Enna, *Castro Giovanni*.....	37.33	14.17	12
Iephaestia (Lemnos)...	39.54	25.21	19
Iephaestiādae, *Arakli*..	38.4	23.46	16
IERPANŌMIS, *Vostani, or Middle Egypt*.....	29.0	31.0	24
Ieraclēa (Aeolis).....	39.17	26.42	19
Ieraclēa (Athamania)..	39.16	21.10	15
Ieraclēa (Cephallenia)? *Rakli*.....	38.10	20.42	18
Ieraclēa (Chalcidice)...	40.35	23.19	15
Ieraclēa (Ionia).....	37.31	27.33	19
Ieraclēa (Lucania), *Policoro*.....	40.12	16.39	9
Ieraclēa-Lyncestis, *n. Filurina, or Florina*	40.50	21.27	15
Ieraclēa Minōa.....	37.22	13.16	12
Ieraclēa (Pieria), *Platamona*.....	39.38	22.36	15
Ieraclēa (Pisatis), *Strefi*	37.40	21.34	18
Ieraclēa-Pontĭca, *Erekli*.....	41.17	31.29	20
Ieraclēa-Sintĭca, *Zervokhori*.....	40.54	23.30	14
Ieraclēa (Syria).....	35.36	35.45	20
Ieraclēa (Trachinia)...	38.47	22.23	16
Ieracleius F.....	38.16	22.52	16
Ieracleopŏlis Magna, *r. n. Anasieh*.....	29.10	31.8	24
Ieracleopŏlis Parva, or Heracleum?.....	30.59	32.2	24
Ieracleotic Mouth (of Nile), *Rosetta Mouth*	31.29	30.27	24
Ieraclēum.....	35.21	25.13	19
Ieraclēum, or Heracleopŏlis Parva.....	30.59	32.2	24
Ieraclēum Prom.....	41.18	36.58	20
Ieraea.....	37.36	21.52	18
Ieraei Montes?.....	37.10	15.35	12
Ieraeum.....	37.42	22.47	18
Ieraeum Pr., *C. Melangavi*.....	38.2	22.51	18
Ierbānum, *Orvieto*.....	42.44	12.9	8
Ierbessus, or Erbessus? *Grotte*.....	37.14	13.41	12
Ierbessus, or Erbessus? *Pantalica*.....	37.8	15.0	12
Ierbīta? *Citadella*.....	37°.25′	14°.29′	12
Ierculanĕum, *n. Resina*	40.49	14.21	13
Ierculeum, or Gaditānum, Fretum, *Strait of Gibraltar*.....	35.57	5.30 w	7
Iercŭlis Arēnae.....	31.0	20.20	23
Iercŭlis Castra? *Gran*	47.48	18.45	14
Iercŭlis Fanum, *Massarosa*.....	43.52	10.20	8
Iercŭlis I., or Scombraria, *Escombrera*...	37.34	0.55 w	7
Iercŭlis I^{ae}., *Asinara*...	41.5	8.15	9
Iercŭlis Portus.....	38.41	20.58	15
Iercŭlis Prom., *Capo Spartivento*.....	37.56	16.3	9
Iercŭlis Prom., *Hartland Point*.....	51.1	4.32 w	20
Iercŭlis Templum? *n. C. Roche*.....	36.19	6.8 w	7
Iercȳna Fons.....	38.26	22.52	16
Iercynia Silva.....	50.40	15.0	25
Ierdonia, *Ordona*.....	41.18	15.37	9
Iermaeum Prom., *Capo della Caccia*.....	40.34	8.5	9
Iermaeum Prom., *Point Placo*.....	35.11	23.57	19
Iermaeus S., *G. of Smyrna*.....	38.40	26.40	19
Iermīnius Mons, *Sierra d'Estrella*.....	40.10	8.0 w	7
Iermiŏne, or Hermion, *Kastri*.....	37.23	23.15	18
Iermionicus S.....	37.23	23.25	19
IERMIŎNIS.....	37.26	23.12	18
Iermon, Mount, *Jebel-esh-Sheikh*.....	33.23	35.29	21
Iermonassa, *Platana*...	41.2	39.34	20
Iermopŏlis, *Eshmounein*	27.45	30.50	3
Iermopŏlis Parva? *Rhamanieh*.....	31.6	30.39	24
*Iermundŭri	50.0	11.20	25
Iermus, *r. n. Khaidari*	38.1	23.40	16
Iermus F., *Gediz Tchai*	38.32	28.0	20
*Iernĭci.....	41.50	13.10	11
Ierodium, *Frank Mountain*.....	31.40	35.16	21
Ieroopŏlis (Hahiroth?), *r. in Valley of the Seven Wells (Seba Biyar)*.....	30.33	31.53	24
Ieroopolites S., *G. of Suez*.....	29.0	32.50	24
Iesbon, *Hesbân*.....	31.46	35.52	21
Iesperĭdes, aft. Berenīce, *Benghasi*.....	32.7	20.3	23
*Iesperii Aethiŏpes....	8.0	5.0	2
IESTIAEŎTIS, or HISTIAEŎTIS.....	39.31	21.40	15
Iesudrus, or Zaradrus, F., *Sutlej*.....	31.0	76.0	3
Ietricŭlum, *Lattarico*...	39.28	16.8	9
IIBERNIA, *Ireland*.....	53.0	8.0 w	2
Iicesia I., *Basiluzzo?*..	38.39	15.8	9
Iiĕra, Therasia, or Vulcāni I., *Vulcano*.....	38.23	14.56	9
Iiĕra, or Maritĭma, I., *Maretimo*.....	38.0	12.1	12
Iiĕra Sycamīnos, *Wady Maharrakah*.....	23.4	32.43	3
Ierăcon.....	27.16	31.9	3
Ierapŏlis, *Pambouk-Kaleh*.....	37.55	29.10	20
Ierapŏlis, or Bambyce, *Membidj, or Bambouj*	36.32	37.57	20
Ierapytna, *Hierapetra*	35.3	25.44	19
Ierăsus, or Porata, F., *Pruth*.....	47.0	28.0	14
Ieratis?.....	28.48	51.0	3
Ierīcus (Jericho), *n. Er-Riha*.....	31.51	35.28	21
Ieromiax F., *Yarmouk, or Sheriat el-Mandhour*.....	32.46	35.50	21
Ieron.....	41°.7′	29°.7′	26
Iiĕron Pr., *C. Yoros*....	41.7	39.24	20
Ierosolȳma (Jerusalem), *El-Koods*.....	31.47	35.14	21
Iiĕrum.....	37.36	23.5	18
Iimella F., *L'Aia*.....	42.22	12.30	11
Iimĕra	37.58	13.38	12
Iimĕra F., *S. Leonardo*	37.55	13.36	12
Iimĕra F., *Salso*.....	37.10	14.0	12
Iippăris F., *Fiume di Camarana*.....	36.54	14.31	12
Iippi Pr., *Ras el-Hamrah, or C. Maverah*...	36.58	7.48	23
Iippo Diarrhȳtus (or Zaritus), *Benzert*.....	37.17	9.49	23
Iippo Regius, *Bonah*...	36.53	7.47	23
Iippo Zaritus (or Diarrhȳtus), *Benzert*.....	37.17	9.49	23
Iippoi I., *Goni*.....	38.27	26.22	19
Iippŏla, *Kipula*.....	36.31	22.21	18
Iipponensis S., *G. of Bonah*.....	37.10	8.30	23
Iipponiātes, Terinaeus, or Vibonensis S., *G. of S. Eufemia*.....	38.55	16.0	9
Iipponītis Palus, *Lake of Benzert*.....	37.10	9.50	23
Iipponium (aft. Vibo, or Vibo Valentia), *Monteleone*.....	38.42	16.10	9
Iipponon? *Sheikh Embarak*.....	28.42	30.58	24
Iippos, *Khurbet es-Sumrah*.....	32.46	35.39	21
Iippŏtae.....	38.20	22.59	16
Iippurius F., *Banas Tchai*.....	38.20	29.30	20
Iippus F., *Galisga*.....	42.40	41.25	22
Iippus Pr., *Point Ali*...	30.32	18.39	23
Iira, or Alexandrīa.....	32.0	44.30	22
Iirminius F.? *Ragusa*..	36.50	14.41	12
*Iirpīni.....	41.7	15.0	9
Iispălis, *Sevilla*.....	37.25	5.49 w	7
IISPANIA, *Spain*.....	40.0	5.0 w	2
IISPANIA CITERIOR, or TARRACONENSIS.....	42.0	5.0 w	4
IISPANIA ULTERIOR, or BAETICA.....	37.0	5.0 w	4
Iispellum, *Spello*.....	43.0	12.42	8
Iistiaea (Oreus), *Oreos*	38.57	23.6	15
IISTIAEŎTIS, or IESTIAEŎTIS.....	39.31	21.40	15
Iistonium, *Vasto d'Ammone*.....	42.7	14.43	9
IISTRIA, or ISTRIA.....	45.15	14.0	8
*Iomerītae	14.0	46.0	3
Iomŏle M.....	39.50	22.42	15
Iomŏle, or Homolium, *St. Demetrius*.....	39.52	22.40	15
Ioplias, or Isomantus, F.	38.22	22.54	16
Ior, Mount, *Jebel Neby Haroun*.....	30.25	35.37	24
IOREB	28.40	34.0	24
Iormah, or Zephath? *Nukb es-Sufah*.....	30.59	35.13	21
Iorrea Caelia, *Herklah*	35.59	10.30	23
Iorreum Margi, *Devibagherdan*.....	43.55	21.9	14
Iorta, or Iortanum, *Orte*.....	42.28	12.23	11
Iostilia, *Ostiglia*.....	45.3	11.8	8
Iunnum, *Halton Chesters*.....	55.1	2.0 w	5
Iyaea?.....	38.31	22.12	15
IYAMIA.....	36.55	21.55	18
Iyampŏlis, *r. n. Vogdhani*.....	38.35	20.54	16
Iybla Heraea?.....	37.1	14.39	12
Iybla Major, *Paternò*..	37.32	14.53	12
Iybla Megarensis.....	37.8	15.9	13
Iyccăra? *Grazia*.....	38.11	13.9	12
Iyda, or Iyla.....	36.43	28.11	19
Iydaspes F., *Jeloum*....	32.0	72.10	3

NAMES.	LAT.	LONG.	MAP.
Hydra Prom., *Utch-Keucheh*	38°.49′	26°·54′	19
Hydramum, *Dhramia*	35.21	24.21	19
Hydraŏtes F., *Ravee*	31.0	73.30	3
Hydrea I., *Hydra*	37.20	23.30	18
Hydrus F., *Idro*	40.8	18.26	9
Hydrus, or Hydruntum, *Otranto*	40.8	18.29	9
Hydrussa I., *Prasso*	37.50	23.45	16
Hyĕle, Elĕa, or Velia, *Castelamare della Bruca*	40.8	15.8	9
Hyettus	38.31	23.5	16
Hyctussa I., *Gaidaro*	37.28	27.0	19
Hyla, or Hyda	36.43	28.11	19
Hylaethus F., *Morno*	38.30	22.10	18
Hyle? *Paleokastro*	38.25	23.15	16
Hylias F.?	39.34	16.42	9
Hyllĭca L., *Senzina, or Livadki*	38.23	23.15	16
Hyllaĭcus Portus	39.35	19.55	15
*Hylli	44.0	15.35	14
Hyllis Peninsula? *Sabioncello*	42.53	17.30	14
Hymettus Mons, *Telovuni*	37.58	23.49	16
Hypaea I., *Titan*	43.1	6.27	8
Hypaipa, *Tepaya*	38.13	27.54	19
Hypănis F., *Bong*	48.20	30.0	2
Hypănis F., *Kouban*	45.5	39.0	3
Hyparodes	41.8	29.2	26
Hypăta, *Neopatra*	38.52	22.12	15
Hypătus M., *Samata*	38.23	23.25	16
Hyperborei (or Riphaei) Montes, *S. part of Ural*	58.0	60.0	2
Hyperteleātum	36.39	22.54	18
Hyphanteium M	38.33	22.55	16
Hyphăsis F., *Garra, or Sutlej*	30.0	73.0	3
Hypia M., *Tschila Dagh*	41.0	31.30	20
Hypius F., *Milan Su*	41.0	31.0	20
Hypocremnos	38.19	26.40	19
Hypsas F., *Bellici*	37.40	12.52	12
Hypsas F., *Drago*	37.16	13.34	12
Hypsi?	36.41	22.29	18
Hypsirisma I., *Kappari*	36.56	27.10	19
Hypsus, *Stemnitza*	37.33	22.5	18
Hyrcānĭa	36.20	56.0	3
Hyrcānum (or Caspium) M., *Caspian Sea*	40.0	52.0	3
Hyria, Conōpe, or Lysimachia, L., *Zygos, or Angelokastro*	38.34	21.23	15
Hyria, or Uria, *Oria*	40.29	17.38	9
Hyrmīna, *Khlemutsa, or Kastro (Castel Tornese)*	37.53	21.9	18
Hysaees F.			1
Hysiae (Argolis)	37.31	22.35	18
Hysiae (Boeotia)	38.13	23.22	16
Hyspriātis	40.20	41.0	22
Hyssus Portus, *Surmeneh*	40.57	40.5	20

I.

NAMES.	LAT.	LONG.	MAP.
Iadera, *Zara*	44.6	15.13	14
Ialȳsus, *Paleo-Rhodos*	36.24	28.11	19
Iambo, *Yembo*	24.5	38.5	3
Iamnium Pr., *St. John's Point*	54.14	5.40 w	5
Iapis F	38.3	23.26	16
*Iapȳdes	45.0	15.20	14
Iapygia, or Messapia	40.30	17.40	9
Iapygium, or Salentinum, Prom., *Capo di Leuca*	39.48	18.22	9
Iapȳgum tria Prom., *C. Castella, C. Rizzuto, C. della Nave*	38.56	17.0	9
Iardănus F	35.27	23.53	19
Iasius, or Bargyliĕtes S., *G. of Mendelyah*	37.15	27.25	19
Iassiorum Municipium? *Jassy*	47°.5′	27°.24′	14
Iasus, or Iassus	37.17	27.36	19
Iatinum, *Meaux*	48.58	2.53	6
Iatrippa, *Yathrib, or Medina*	25.0	39.58	3
Iatrus F., *Jantra*	43.12	25.20	14
*Iazȳges Metanastae	47.30	20.0	14
*Iberi			1
Iberia	42.10	44.0	22
Iberiae Pylae? *n. Mscheta, N. of Tiflis*	41.50	44.45	22
Ibērus F., *Ebro*	41.18	0.0	7
Ibes, *Ibi*	38.36	0.35 w	7
Ibium?	28.15	30.44	24
Ibliodūrum, *Hannonville au Passage*	49.17	5.48	6
Ibora	39.53	35.45	20
Icaria I., *Nikaria*	37.35	26.10	19
Icarium Mare	37.12	26.30	19
Icarthon M.	38.7	23.58	26
Icauna F., *Yonne*	47.50	3.30	6
*Icēni, or Simēni	52.25	1.0	5
Ichana? *Ichana, or Scibino*	36.45	15.6	12
Ichnae	40.41	22.33	15
Ichnae, *Konais*	36.10	39.1	22
*Ichthyophăgi	25.45	60.0	3
*Ichthyophăgi Aethiŏpes	8.0	10.0 w	2
Ichthys Prom., *C. Katakolo*	37.38	21.19	18
Icidmagus, *Yssingeaux*	45.9	4.7	6
Iconium, *Koniyeh*	37.53	32.49	20
Icos I., *Peristeri*	39.10	23.58	19
Icosium, *Algiers*	36.48	3.4	23
Ictis I. (of Diodōrus), *St. Michael's Mount*	50.7	5.28 w	5
Ictumulorum Vicus?	45.46	8.4	8
Iculisma, *Angoulême*	45.38	0.10	6
Ida Mons (Creta), *Peiloriti*	35.13	24.50	19
Ida Mons (Troas)	40.0	26.45	19
Idex F., *Idice*	44.27	11.30	8
Idimum, *Hassan Pasha Palanka*	44.16	20.55	14
Idoměne, *Paleokulia*	39.3	21.7	15
Idrias, aft. Stratonicĕa, *Eski-hissar*	37.17	28.11	19
Idubĕda Mons, *Sierra Moncayo, &c*	41.0	1.40 w	7
Idumaea	31.0	35.17	21
Idyros, *Egder*	36.36	30.36	20
Iena Aest., *Wigton Bay*	54.50	4.20	5
Ierabriga, or Arabrica, *Alenquer*	39.2	8.56 w	7
Iberne, or Ivernia			1
Ĭētae?	37.53	13.7	12
Igilgilis, *Jiljel, or Jijeli*	36.50	5.45	23
Igilium I., *Giglio*	42.20	10.58	8
Iguvium, *Gubbio*	43.21	12.34	8
Ila? *Jilla Abad*	26.46	53.57	3
Ildum, *Torre Blanca*	40.16	0.14	7
Ilei	37.25	23.19	18
*Ilercaōnes	40.40	0.10	7
Ilerda, *Lerida*	41.40	0.30	7
*Ilergētes	41.40	0.30	7
Ilici, *Elche*	38.18	0.39 w	7
Ilicitānus S.	38.0	0.20 w	7
Ilĭpa	37.40	5.18 w	7
Ilĭpa, *Niebla*	37.24	6.30 w	7
Ilipūla M., *Sierra Nevada*	37.8	4.0 w	7
Ilissus F	37.58	23.44	16
Ilium, or Troja (Cestria), *Palea Venetia*	39.34	20.23	15
Ilium-novum, *Hissarjik*	39.57	26.15	19
Illibĕris, *n. Granada*	37.18	3.51 w	7
Illibĕris, aft. Helĕna, *Elne*	42.36	2.58	6
Illibĕris, or Tichis, F., *Tech*	42.35	2.50	6
Illiturgis, *Andujar*	38.1	4.3 w	7
Illyrĭcum	41°.40′	18°.0′	14
Ilorci, *Lorca*	37.42	1.54 w	7
Iluro, *Alora*	36.53	4.44 w	7
Iluro, *Mataro*	41.33	2.28	7
Iluro, *Oléron*	43.11	0.37 w	6
Ilva, or Aethalia I., *Elba*	42.47	10.15	8
Imachăra, *Cerami*	37.46	14.32	12
Imăus M., *Beloortagh, Altai, &c*	38.0	72.0	2
Imbarus M., *Gurengli Dagh*	36.25	32.50	20
Imbrăsus F	37.43	26.55	19
Imbros, *Kastro*	40.14	25.54	19
Imbros I., *Imbro*	40.10	25.50	19
Imus Pyrenaeus, *St. Jean Pied de Port*	43.9	1.13	6
Inachorium	35.19	23.31	19
Inăchus F., *Banitza*	37.43	22.37	18
Inăchus F., *River of Ariadha*	38.55	21.11	15
In Apennino, *Matarana*	44.16	9.38	8
Inarĭme, Aenaria, or Pithecūsa I., *Ischia*	40.44	13.54	13
Inatus	35.4	25.20	19
Indenea	44.21	16.25	14
India extra Gangem, *Indo-Chinese Peninsula*	20.0	100.0	2
India intra Gangem, *Hindoostan*	25.0	78.0	2
Indĭcus Oceānus, *Indian Ocean*	0.0	70.0	2
*Indigētes	42.15	2.50	7
Indus F., *Indus*	31.0	70.54	3
Indus F.? *Doloman Tchai*	37.10	29.10	20
Industria, *Monteu*	45.10	7.59	8
*Ingauni	44.0	8.5	8
Ingena, *Avranches*	48.42	1.20 w	6
Inicerum, *Posega*	45.21	17.43	14
In Monte Haemo	42.44	25.24	14
Insāni Montes, *Monti di Limbara*	40.54	9.12	9
*Insubres	45.30	4.0	6
*Insŭbres	45.35	9.0	3
Insulārum Provincia	37.0	26.0	4
*Intemelii	43.50	7.45	8
Interamna, *Teramo*	42.41	13.42	8
Interamna (ad Lirim)	41.15	13.41	9
Interamna (Umbrorum), *Terni*	42.35	12.41	8
Interamnium	39.40	16.18	9
Interamnium, *Villaroane*	42.22	5.30 w	7
Interamnium Flavium? *Bembibre*	42.36	6.35 w	7
Intercatia?	42.1	5.20 w	7
Interocrea, *Interdoco, or Antrodoco*	42.25	13.6	8
Interpromium, *S. Valentino*	42.11	14.2	9
Intibĭli, *Torre del Sol*	40.31	0.30	7
Iol, aft. Caesarĕa, *Shershell*	36.37	2.12	23
Iolcus, *Volo*	39.24	22.57	15
Iomnium? *Marsa Fahm*	36.54	4.20	23
Ion, or Ios, *Kolines*	37.17	22.22	18
Ionia	38.0	27.0	19
Ionopŏlis, for. Aboniteichos, *Ineboli*	41.57	33.46	20
Ios, *Nio*	36.43	25.17	19
Ios I., *Nio*	36.43	25.20	19
Ios, or Ion, *Kolines*	37.17	22.22	18
Ipagrum, *Baena*	37.41	4.25 w	7
Ipnoi? *Zagora*	39.29	23.5	19
Ipsus	38.41	30.52	20
Irenopŏlis, for. Beroea? *Eski Sagra*	42.30	25.44	14
Iria, *Voghera*	44.59	9.1	8
Iria F., *Staffora*	45.0	9.2	8
Iria Flavia, or Pria, *El Padron*	42.38	8.38 w	7

NAMES.	LAT.	LONG.	MAP.
[rine L., *Ypsili*	37°.26′	23°.0′	18
[ris F., *Yeshil Irmak*	41.0	36.38	20
[rrhesia I.? *Psathoura*	39.29	24.10	19
[s, or Aeopŏlis, *Hit*	33.36	42.52	22
[săca F., *Exe*	50.38	3.27 w	5
[sannavatia, or Benaventa, *Burrow Hill, n. Daventry*	52.16	1.8 w	5
[săra F., *Isère*	45.5	5.10	6
[săra F., *Oise*	49.30	2.50	6
*Isarci	45.46	8.45	8
[sarus F., *Isar*	48.30	12.0	25
[SAURIA	37.30	32.30	20
[saurus, or Pisaurus, F., *Foglia*	43.47	12.30	8
[sca Damnoniorum, *Exeter*	50.43	3.32 w	5
[sca (Silurum), *Caerleon*	51.37	2.57 w	20
[schălis, *Ilchester*	51.0	2.40 w	5
[scina, *r. at Ras Benjawad*	30.50	18.10	23
[sinisca, *Aschbach*	48.5	11.55	25
[sionda	36.57	30.22	20
[sis F., *Tscholoki*	41.54	41.50	22
[sĭum	29.23	31.15	24
[sium M.	21.10	36.30	3
[smarus			1
[smēnus F.	38.20	23.19	16
[somantus, or Hoplias, F.	38.22	22.54	16
[ssa, *Lissa*	43.4	16.10	14
[ssĭcus S., *G. of Scanderoon*	36.40	35.50	20
[ssus?	36.56	36. 8	20
[ster (or Danubius) F., *Donau, or Danube*	44.0	26.20	14
[sthmus, *Isthmus of Corinth*	37.57	23.0	18
[sthmus (Doris)	36.47	28.5	19
[stōne M.?	39.44	19.50	15
[STRIA, or HISTRIA, *Istria*	45.15	14.0	8
[stron	35.8	25.44	19
[stropŏlis, *Kargaliuk*	44.25	28.48	14
[stros I., *Yali*	36.40	27.10	19
[surium, *Aldborough*	54.6	1.22 w	5
[sus?	38.27	23.28	16
[tabyrium. or Atabyrium (Mt. Tabor), *Jebel et-Toor*	32.42	35.25	21
[TALIA, *Italy*	43.0	12.0	2
[tallĭca, *Santiponce*	37.29	5.51 w	7
[tănum Pr.? *C. Salamon, or Salmone*	35.10	26.19	19
[tănus, *Itagnia*	35.8	26.16	19
[thăca I., *Ithaca*	38.25	20.40	18
[thōme, *Fanari*	39.24	21.27	15
[thoria, *St. Elias*	38.30	21.16	18
[tium Prom., *C. Gris Nez*	50.52	1.35	6
[tius Portus, *Wissant*	50.53	1.40	6
[ton, or Itōnus	39.8	22.41	15
[tŭce, or Utĭca, *Boushater*	37.9	10.2	23
[tūna Aest., *Solway Firth*	54.55	3.25 w	5
[TURAEA, *El-Jeidoor*	33.10	36.0	21
[ūlis, *Zea*	37.38	24.21	19
[VERNIA, or IERNE			1
[via, or Juvia, F., *Jubia*	43.32	8.5 w	7
[xia, *Lanathi*	36.1	27.58	19
J.			
[abadii, or Sabadii, I^ae? *Java, &c.*	7.0	110.0	2
[abbok F., *Nahr Zurka*	32.14	35.50	21
[bbesh-gilead? *In Wady Yabes*	32.29	35.44	21
[aca, *Jaca*	42.31	0.31 w	7
[Jaccetāni	42.30	0.30 w	7
[amnia, *Yebna*	31.51	34.45	21
Jamno, or Jamna, *Ciudadela*	39°.59′	3°.53′	7
Japhia, *Yafa*	32.41	35.18	21
Jarmuth, *Yarmook*	31.42	34.58	21
Jasonium Pr., *C. Jason*	41.7	37.39	20
Jattir, *Atteer*	31.21	35.5	21
Jaxartes F., *Sir, or Sihoon*	44.0	68.25	3
Jazer, *n. Ain Hazeir*	32.3	35.46	21
Jenysus, *Khan Yunas*	31.18	34.18	24
Jericho (Hierĭcus), *n. Er-Riha*	31.51	35.28	21
Jerusalem, *El-Koods*	31.47	35.14	21
Jezreel (Esdraelon), *Zereen*	32.34	35.21	21
Jonnaria	44.7	16.25	14
Joppa, *Jaffa*	32.3	34.45	21
Jordan F., *Nahr el-Kebir*	32.10	35.36	21
Jordan, Plain of (Aulon, or Magnus Campus), *El-Ghor*	32.20	35.35	21
Jotapăta, *Jefât*	32.51	35.17	21
Jovia, *Apathia*	46.16	16.30	14
Jovis Urii Templum	41.9	29.10	20
Jovisura, *Eggenfelden*	48.24	12.47	14
JUDAEA	31.40	35.0	21
Julia, *Tschai*	38.38	31.5	20
Julia Augusta (for. Aemōna), *Laybach*	46.4	14.31	14
Julia Constantia, or Zilis, *Arzilla*	35.29	6.1 w	23
Julia Fidentia, *Borgo S. Donino*	44.53	10.6	8
Julia Gemella (Acci), *Guadix el-Viejo*	37.22	3.19 w	7
Julia Gordus, *Gordiz*	38.55	28.28	20
Julia Joza, aft. Transducta, *Tarifa*	36.0	5.37 w	7
Julia Libŷca? *Puigcerda*	42.26	1.56	7
Julia Myrtĭlis, *Mertola*	37.40	7.28 w	7
Juliacum, *Juliers*	50.56	6.21	6
Julias (Bethsaida), *Et-Tell*	32.58	35.40	21
Juliobŏna, *Lillebonne*	49.31	0.31	6
Juliobriga, *Reynosa*	43.0	3.57 w	7
Juliomăgus, aft. Andecavi, *Angers*	47.28	0.33 w	6
Juliopŏlis, *Ibol*	38.10	39.15	20
Juliopŏlis, or Gordium	40.4	31.35	20
Julium Carnĭcum, *Zuglio*	46.27	13.3	8
Juncaria, *Junquera*	42.24	2.53	7
Junonia I.? *Palma*	28.45	17.50 w	2
Junōnis Fontes, *Caldiero*	45.23	11.14	8
Junōnis Laciniae Templum	39.5	17.11	9
Junōnis Pr., *C. Trafalgar*	36.11	6.1 w	7
Jupiter, Temple of (Aegina)?	37.45	23.32	18
Jupiter Palenius, Temple of, *Campo di Giove*	42.0	14.3	9
Jura (or Jurassus) Mons, *Mt. Jura*	47.0	6.40	6
Justinŏpolis, for. Aegida, *Capo d'Istria*	45.32	13.44	8
Juttah, *Yutta*	31.28	35.9	21
Juvavum, *Salzburg*	47.48	13.4	14
Juvia, or Ivia, F., *Jubia*	43.32	8.5 w	7
K.			
Kadesh (in Paran), or Kadesh-barnea, *Ain Kades*	30.34	34.28	24
Kadesh (in Zin)? *Ain-el-Weibeh*	30.41	35.22	24
Kaloi Limēnes, *Fair Havens*	34.56	24.48	19
Kanah, *Kâna*	33.15	35.18	21
Kanah F., *Nahr el-Arsouf*	32°.18′	34°.55′	21
Kedesh, *Kedes*	33.9	35.31	21
Kerioth, *El-Kuryetein*	31.22	35.11	21
Kersus F., *Merkez Su*	36.39	36.11	20
Kidron, or Cedron, F., *Wady er-Rahib*	31.44	35.20	21
Kir of Moab (Charax), *Kerak*	31.15	35.46	21
Kirjath-arba (Hebron), *El-Khuleel*	31.33	35.9	21
Kirjath-jearim, or Baalah, *Kuryet el-Enab*	31.49	35.7	21
Kishon F., *Nahr Mukutta*	32.47	35.6	21
L.			
*Labeātes	42.0	19.40	14
Labeātis L., *L. of Skutari*	42.5	19.20	14
Labĭcum, *Colonna*	41.51	12.46	11
Labranda	37.25	27.50	19
Lacedaemon, or Sparta, *n. Mistra*	37.5	22.26	18
*Lacetāni	42.0	1.50	7
Lacĕter Pr., *C. Kephala, or Krokilo Pt.*	36.40	27.0	19
Lachish?	31.32	34.59	21
Laciacum, *Vöcklamarkt*	48.0	13.51	14
Laciādae?	37.59	23.43	17
Lacinium Prom., *Capo delle Colonne, or C. Nao*	39.5	17.13	9
Lacipea, *Deleitosa*	39.35	5.35 w	7
Lacippo, *Alecippe, n. Casares*	36.25	5.18 w	7
Lacmon M., *Metzovo*	39.53	21.30	15
Lacobriga, *Lagos*	37.9	8.38 w	7
Lacobriga, *Villa Laco*	42.30	4.34 w	7
LACONIA	37.30	22.40	18
Laconĭcus S., *G. of Kolokythia*	36.40	22.40	18
Lacotēne? *Viran Shehr*	38.5	38.9	20
Lacron F., *Lezero Vedra*	42.26	8.36 w	7
Lactodōrum, *Towcester*	52.8	0.59 w	5
Lactura, *Lectoure*	43.56	0.38	6
Lacus Lausonius, *Lausanne*	46.32	6.38	6
Lacus Prilis, *Lago di Castiglione*	42.46	11.0	8
Lade I.	37.32	27.14	19
Ladoceia	37.24	22.10	18
Ladon F.	37.50	21.32	18
Ladon F., *Rufia*	37.40	21.51	18
Laea, or Aphrodīte, I., *Al-Hiera*	32.50	22.34	23
Laerta	36.28	32.11	20
*Laevi	45.15	8.50	8
Lagana F., *Lahn*	50.20	8.0	25
Lagania	40.4	32.1	20
Lagaria, *Nocara*	40.6	16.27	9
Lagina, *Lakina*	37.21	28.18	20
Lagūsae I^ae?	39.56	26.5	19
Laii	38.21	26.0	19
Laish, or Dan, *Tell el-Kady*	33.17	35.38	21
LALASSIS	36.40	32.30	20
*Laletāni	41.40	2.30	7
Lamate?	44.36	17.20	14
Lambasa, *L'erba, or Tezout*	35.1	6.15	23
Lambrus F., *Lambro*	45.20	9.21	8
Lametia, *S. Eufemia*	39.3	16.14	9
Lamētus F., *Lamato*	38.55	16.17	9
Lamia, *Zeitouni*	38.54	22.24	16
Laminium, *Don Sancho*	38.57	3.4 w	7
Lamos, *Lamas*	36.34	34.17	20
LAMŌTIS	36.37	34.0	20
Lampe, or Lappa	35.19	24.20	19
Lampeia M., *Olonos*	37.58	21.51	18
Lampēsăcus, *Lamsaki*	40.20	26.40	19
Lamptra inferior	37.49	23.51	16

NAMES.	LAT.	LONG.	MAP.
Hydra Prom., *Utch-Keucheh*	38°.49′	26°·54′	19
Hydramum, *Dhramia*	35.21	24.21	19
Hydraŏtes F., *Ravee*	31.0	73.30	3
Hydrea I., *Hydra*	37.20	23.30	18
Hydrus F., *Idro*	40.8	18.26	9
Hydrus, or Hydruntum, *Otranto*	40.8	18.29	9
Hydrussa I., *Prasso*	37.50	23.45	16
Hyĕlc, Elĕa, or Velia, *Castelamare della Bruca*	40.8	15.8	9
Hyettus	38.31	23.5	16
Hyetussa I., *Gaidaro*	37.28	27.0	19
Hyla, or Hyda	36.43	28.11	19
Hylaethus F., *Morno*	38.30	22.10	18
Hyle? *Paleokastro*	38.25	23.15	16
Hylias F.?	39.34	16.42	9
Hyllĭca L., *Senzina, or Livadki*	38.23	23.15	16
Hyllaĭcus Portus	39.35	19.55	15
*Hylli	44.0	15.35	14
Hyllis Peninsula? *Sabioncello*	42.53	17.30	14
Hymettus Mons, *Telovuni*	37.58	23.49	16
Hypaea I., *Titan*	43.1	6.27	8
Hypaipa, *Tepaya*	38.13	27.54	19
Hypănis F., *Boug*	48.20	30.0	2
Hypănis F., *Kouban*	45.5	39.0	3
Hyparodes	41.8	29.2	26
Hypăta, *Neopatra*	38.52	22.12	15
Hypătus M., *Samata*	38.23	23.25	16
Hyperborei (or Riphaei) Montes, *S. part of Ural*	58.0	60.0	2
Hyperteleätum	36.39	22.54	18
Hyphanteium M	38.33	22.55	16
Hyphăsis F., *Garra, or Sutlej*	30.0	73.0	3
Hypia M., *Tschila Dagh*	41.0	31.30	20
Hypius F., *Milan Su*	41.0	31.0	20
Hypocremnos	38.19	26.40	19
Hypsas F., *Bellici*	37.40	12.52	12
Hypsas F., *Drago*	37.16	13.34	12
Hypsi?	36.41	22.29	18
Hypsirisma I., *Kappari*	36.56	27.10	19
Hypsus, *Stemnitza*	37.33	22.5	18
Hyrcanĭa	36.20	56.0	3
Hyrcānum (or Caspium) M., *Caspian Sea*	40.0	52.0	3
Hyria, Conŏpe, or Lysimachia, L., *Zygos, or Angelokastro*	38.34	21.23	15
Hyria, or Uria, *Oria*	40.29	17.38	9
Hyrmīna, *Khlemutza, or Kastro (Castel Tornese)*	37.53	21.9	18
Hysaees F.			1
Hysine (Argolis)	37.31	22.35	18
Hysiae (Boeotia)	38.13	23.22	16
Hyspriātis	40.20	41.0	22
Hyssus Portus, *Surmeneh*	40.57	40.5	20

I.

NAMES.	LAT.	LONG.	MAP.
Iadera, *Zara*	44.6	15.13	14
Ialȳsus, *Paleo-Rhodos*	36.24	28.11	19
Iambo, *Yembo*	24.5	38.5	3
Iamnium Pr., *St. John's Point*	54.14	5.40 w	5
Iapis F.	38.3	23.26	16
*Iapȳdes	45.0	15.20	14
Iapygia, or Messapia	40.30	17.40	9
Iapygium, or Salentīnum, Prom., *Capo di Leuca*	39.48	18.22	9
Iapȳgum tria Prom., *C. Castella, C. Rizzuto, C. della Nave.*	38.56	17.0	9
Iardănus F.	35.27	23.53	19
Iasius, or Bargyliĕtes S., *G. of Mandelyah*	37.15	27.25	19
Iassiorum Municipium? *Jassy*	47°.5′	27°.24′	14
Iasus, or Iassus	37.17	27.36	19
Iatinum, *Meaux*	48.58	2.53	6
Iatrippa, *Yathrib, or Medina*	25.0	39.58	3
Iatrus F., *Jantra*	43.12	25.20	14
*Iazȳges Metanastae	47.30	20.0	14
*Iberi			1
Iberia	42.10	44.0	22
Iberiae Pylae? *n. Mscheta, N. of Tiflis*	41.50	44.45	22
Ibērus F., *Ebro*	41.18	0.0	7
Ibes, *Ibi*	38.36	0.35 w	7
Ibium?	28.15	30.44	24
Ibliodūrum, *Hannonville au Passage*	49.17	5.48	6
Ibora	39.53	35.45	20
Icaria I., *Nikaria*	37.35	26.10	19
Icarium Mare	37.12	26.30	19
Icarthon M.	38.7	23.58	26
Icauna F., *Yonne*	47.50	3.30	6
*Icēni, or Simēni	52.25	1.0	5
Ichana? *Ichana, or Scibino*	36.45	15.6	12
Ichnae	40.41	22.33	15
Ichnae, *Konais*	36.10	39.1	22
*Ichthyophăgi	25.45	60.0	3
*Ichthyophăgi Aethiŏpes	8.0	10.0 w	2
Ichthys Prom., *C. Katakolo*	37.38	21.19	18
Icidmagus, *Yssingeaux*	45.9	4.7	6
Iconium, *Koniyeh*	37.53	32.49	20
Icos I., *Peristeri*	39.10	23.58	19
Icosium, *Algiers*	36.48	3.4	23
Ictis I. (of Diodōrus), *St. Michael's Mount*	50.7	5.28 w	5
Ictumulorum Vicus?	45.46	8.4	8
Iculisma, *Angoulême*	45.38	0.10	6
Ida Mons (Creta), *Psiloriti*	35.13	24.50	19
Ida Mons (Troas)	40.0	26.45	19
Idex F., *Idice*	44.27	11.30	8
Idimum, *Hassan Pasha Palanka*	44.16	20.55	14
Idoměne, *Paleokulia*	39.3	21.7	15
Idrias, aft. Stratonicĕa, *Eski-hissar*	37.17	28.11	19
Idubēda Mons, *Sierra Moncayo, &c.*	41.0	1.40 w	7
Idumaea	31.0	35.17	21
Idyros, *Egder*	36.36	30.36	20
Iena Aest., *Wigton Bay*	54.50	4.20	5
Ierabriga, or Arabrica, *Alenquer*	39.2	8.56 w	7
Iernē, or Ivernia			1
Iētae?	37.53	13.7	12
Igilgilis, *Jiljel, or Jijeli*	36.50	5.45	23
Igilium I., *Giglio*	42.20	10.58	8
Iguvium, *Gubbio*	43.21	12.34	8
Ila? *Jilla Abad.*	26.46	53.57	3
Ildum, *Torre Blanca*	40.16	0.14	7
Ilei	37.25	23.19	18
*Ilercaŏnes	40.40	0.10	7
Ilerda, *Lerida*	41.40	0.30	7
*Ilergētes	41.40	0.30	7
Ilici, *Elche*	38.18	0.39 w	7
Ilicitānus S.	38.0	0.20 w	7
Ilīpa	37.40	5.18 w	7
Ilīpa, *Niebla*	37.24	6.30 w	7
Ilipūla M., *Sierra Nevada*	37.8	4.0 w	7
Ilissus F.	37.58	23.44	16
Ilium, or Troja (Cestria), *Palea Venetia*	39.34	20.23	15
Ilium-novum, *Hissarjik*	39.57	26.15	19
Illiberis, *n. Granada*	37.18	3.51 w	7
Illiberis, aft. Helĕna, *Elne*	42.36	2.58	6
Illiberis, or Tichis, F., *Tech*	42.35	2.50	6
Illiturgis, *Andujar*	38.1	4.3 w	7
Illyrĭcum	41°.40′	18°.0′	14
Ilorci, *Lorca*	37.42	1.54 w	7
Iluro, *Alora*	36.53	4.44 w	7
Iluro, *Mataro*	41.33	2.28	7
Iluro, *Oléron*	43.11	0.37 w	6
Ilva, or Aethalia I., *Elba*	42.47	10.15	8
Imachăra, *Cerami*	37.46	14.32	12
Imăus M., *Beloortagh, Altai, &c.*	38.0	72.0	2
Imbarus M., *Gurengli Dagh.*	36.25	32.50	20
Imbrăsus F.	37.43	26.55	19
Imbros, *Kastro*	40.14	25.54	19
Imbros I., *Imbro*	40.10	25.50	19
Imus Pyrenaeus, *St. Jean Pied de Port*	43.9	1.13	6
Inachorium	35.19	23.31	19
Inăchus F., *Banitza*	37.43	22.37	18
Inăchus F., *River of Ariadha*	38.55	21.11	15
In Apennino, *Matarana*	44.16	9.38	8
Inarĭme, Aenaria, or Pithecūsa I., *Ischia*	40.44	13.54	13
Inatus	35.4	25.20	19
Indenea	44.21	16.25	14
India extra Gangem, *Indo-Chinese Peninsula*	20.0	100.0	2
India intra Gangem, *Hindoostan*	25.0	78.0	2
Indĭcus Oceănus, *Indian Ocean*	0.0	70.0	2
*Indigētes	42.15	2.50	7
Indus F., *Indus*	31.0	70.54	3
Indus F.? *Doloman Tchai*	37.10	29.10	20
Industria, *Monteu*	45.10	7.59	8
*Ingauni	44.0	8.5	8
Ingena, *Avranches*	48.42	1.20 w	6
Inicerum, *Posega*	45.21	17.43	14
In Monte Haemo	42.44	25.24	14
Insāni Montes, *Monti di Limbara*	40.54	9.12	8
*Insubres	45.30	4.0	6
*Insŭbres	45.35	9.0	8
Insulārum Provincia	37.0	26.0	4
*Intemelii	43.50	7.45	8
Interamna, *Teramo*	42.41	13.42	8
Interamna (ad Lirim)	41.15	13.41	9
Interamna (Umbrorum), *Terni*	42.35	12.41	8
Interamnium	39.40	16.18	9
Interamnium, *Villaroane*	42.22	5.30 w	7
Interamnium Flavium? *Bembibre*	42.36	6.35 w	7
Intercatia?	42.1	5.20 w	7
Interocrea, *Interdoco, or Antrodoco*	42.25	13.6	8
Interpromium, *S. Valentino*	42.11	14.2	9
Intibĭli, *Torre del Sol*	40.31	0.30	7
Iol, aft. Caesarēa, *Shershell*	36.37	2.12	23
Iolcus, *Volo.*	39.24	22.57	15
Iomnium? *Marsa Fakm*	36.54	4.20	23
Ion, or Ios, *Kolines*	37.17	22.22	18
Ionia	38.0	27.0	19
Ionopŏlis, for. Aboniteichos, *Ineboli*	41.57	33.46	20
Ios, *Nio*	36.43	25.17	19
Ios I., *Nio*	36.43	25.20	19
Ios, or Ion, *Kolines*	37.17	22.22	18
Ipagrum, *Baena*	37.41	4.25 w	7
Ipnoi? *Zagora*	39.29	23.5	19
Ipsus	38.41	30.52	20
Irenopŏlis, for. Beroea? *Eski Sagra*	42.30	25.44	14
Iria, *Voghera*	44.59	9.1	[illegible]
Iria F., *Staffora*	45.0	9.2	[illegible]
Iria Flavia, or Pria, *El Padron*	42.38	8.38 w	7

NAMES.	LAT.	LONG.	MAP.
rine L., *Ypsili*	37°.26′	23°.0′	18
ris F., *Yeshil Irmak*	41.0	36.38	20
rrhesia I.? *Psathoura*	39.29	24.10	19
s, or Aeopŏlis, *Hit*	33.36	42.52	22
săca F., *Exe*	50.38	3.27 w	5
sannavatia, or Benaventa, *Burrow Hill, n. Daventry*	52.16	1.8 w	5
săra F., *Isère*	45.5	5.10	6
săra F., *Oise*	49.30	2.50	6
Isarci	45.46	8.45	8
sarus F., *Isar*	48.30	12.0	25
SAURIA	37.30	32.30	20
saurus, or Pisaurus, F., *Foglia*	43.47	12.30	8
sca Damnoniorum, *Exeter*	50.43	3.32 w	5
sca (Silurum), *Caerleon*	51.37	2.57 w	20
schălis, *Ilchester*	51.0	2.40 w	5
scina, *r. at Ras Benjawad*	30.50	18.10	23
sinisca, *Aschbach*	48.5	11.55	25
sionda	36.57	30.22	20
sis F., *Tscholoki*	41.54	41.50	22
sium	29.23	31.15	24
sium M.	21.10	36.30	3
smarus			1
smēnus F.	38.20	23.19	16
somantus, or Hoplias, F.	38.22	22.54	16
ssa, *Lissa*	43.4	16.10	14
ssĭcus S., *G. of Scanderoon*	36.40	35.50	20
ssus?	36.56	36. 8	20
ster (or Danubius) F., *Donau, or Danube*	44.0	26.20	14
sthmus, *Isthmus of Corinth*	37.57	23.0	18
sthmus (Doris)	36.47	28.5	19
stōne M.?	39.44	19.50	15
STRIA, or HISTRIA, *Istria*	45.15	14.0	8
stron	35.8	25.44	19
stropŏlis, *Kargaliuk*	44.25	28.48	14
stros I., *Yali*	36.40	27.10	19
surium, *Aldborough*	54.6	1.22 w	5
sus?	38.27	23.28	16
tabyrium, or Atabyrium (Mt. Tabor), *Jebel et-Toor*	32.42	35.25	21
TALIA, *Italy*	43.0	12.0	2
talĭca, *Santiponce*	37.29	5.51 w	7
tănum Pr.? *C. Salamon, or Salmone*	35.10	26.19	19
tănus, *Itagnia*	35.8	26.16	19
thăca I., *Ithaca*	38.25	20.40	18
thōme, *Fanari*	39.24	21.27	15
thoria, *St. Elias*	38.30	21.16	18
tium Prom., *C. Gris Nez*	50.52	1.35	6
tius Portus, *Wissant*	50.53	1.40	6
ton, or Itōnus	39.8	22.41	15
tŭce, or Utĭca, *Boushater*	37.9	10.2	23
tūna Aest., *Solway Firth*	54.55	3.25 w	5
TURAEA, *El-Jeidoor*	33.10	36.0	21
ūlis, *Zea*	37.38	24.21	19
VERNIA, or IERNE			1
via, or Juvia, F., *Jubia*	43.32	8.5 w	7
xia, *Lanathi*	36.1	27.58	19
J.			
abadii, or Sabadii, I^ne? *Java, &c.*	7.0	110.0	2
abbok F., *Nahr Zurka*	32.14	35.50	21
abesh-gilead? *In Wady Yabes*	32.29	35.44	21
aca, *Jaca*	42.31	0.31 w	7
Jaccetāni	42.30	0.30 w	7
amnia, *Yebna*	31.51	34.45	21
Jamno, or Jamna, *Ciudadela*	39°.59′	3°.53′	7
Japhia, *Yafa*	32.41	35.18	21
Jarmuth, *Yarmook*	31.42	34.58	21
Jasonium Pr., *C. Jason*	41.7	37.39	20
Jattir, *Atteer*	31.21	35.5	21
Jaxartes F., *Sir, or Sihoon*	44.0	68.25	3
Jazer, *n. Ain Hazeir*	32.3	35.46	21
Jenysus, *Khan Yunas*	31.18	34.18	24
Jericho (Hierĭcus), *n. Er-Riha*	31.51	35.28	21
Jerusalem, *El-Koods*	31.47	35.14	21
Jezreel (Esdraelon), *Zereen*	32.34	35.21	21
Jonnaria	44.7	16.25	14
Joppa, *Jaffa*	32.3	34.45	21
Jordan F., *Nahr el-Kebir*	32.10	35.36	21
Jordan, Plain of (Aulon, or Magnus Campus), *El-Ghor*	32.20	35.35	21
Jotapăta, *Jefât*	32.51	35.17	21
Jovia, *Apathia*	46.16	16.30	14
Jovis Urii Templum	41.9	29.10	20
Jovisura, *Eggenfelden*	48.24	12.47	14
JUDAEA	31.40	35.0	21
Julia, *Tschai*	38.38	31.5	20
Julia Augusta (for. Aemōna), *Laybach*	46.4	14.31	14
Julia Constantia, or Zilis, *Arzilla*	35.29	6.1 w	23
Julia Fidentia, *Borgo S. Donino*	44.53	10.6	8
Julia Gemella (Acci), *Guadix el-Viejo*	37.22	3.19 w	7
Julia Gordus, *Gordis*	38.55	28.28	20
Julia Joza, aft. Transducta, *Tarifa*	36.0	5.37 w	7
Julia Libŷca? *Puigcerda*	42.26	1.56	7
Julia Myrtĭlis, *Mertola*	37.40	7.28 w	7
Juliacum, *Juliers*	50.56	6.21	6
Julias (Bethsaida), *Et-Tell*	32.58	35.40	21
Juliobŏna, *Lillebonne*	49.31	0.31	6
Juliobriga, *Reynosa*	43.0	3.57 w	7
Juliomăgus, aft. Andecavi, *Angers*	47.28	0.33 w	6
Juliopŏlis, *Ibol*	38.10	39.15	20
Juliopŏlis, or Gordium	40.4	31.35	20
Julium Carnĭcum, *Zuglio*	46.27	13.3	8
Juncaria, *Junquera*	42.24	2.53	7
Junonia I.? *Palma*	28.45	17.50 w	2
Junōnis Fontes, *Caldiero*	45.23	11.14	8
Junōnis Laciniae Templum	39.5	17.11	9
Junōnis Pr., *C. Trafalgar*	36.11	6.1 w	7
Jupiter, Temple of (Aegina)?	37.45	23.32	18
Jupiter Palenius, Temple of, *Campo di Giove*	42.0	14.3	9
Jura (or Jurassus) Mons, *Mt. Jura*	47.0	6.40	6
Justinŏpolis, for. Aegida, *Capo d'Istria*	45.32	13.44	8
Juttah, *Yutta*	31.28	35.9	21
Juvavum, *Salzburg*	47.48	13.4	14
Juvia, or Ivia, F., *Jubia*	43.32	8.5 w	7
K.			
Kadesh (in Paran), or Kadesh-barnea, *Ain Kades*	30.34	34.28	24
Kadesh (in Zin)? *Ain-el-Weibeh*	30.41	35.22	24
Kaloi Limēnes, *Fair Havens*	34.56	24.48	19
Kanah, *Kâna*	33.15	35.18	21
Kanah F., *Nahr el-Arsouf*	32°.18′	34°.55′	21
Kedesh, *Kedes*	33.9	35.31	21
Kerioth, *El-Kuryetein*	31.22	35.11	21
Kersus F., *Merkez Su*	36.39	36.11	20
Kidron, or Cedron, F., *Wady er-Rahib*	31.44	35.20	21
Kir of Moab (Charax), *Kerak*	31.15	35.46	21
Kirjath-arba (Hebron), *El-Khuleel*	31.33	35.9	21
Kirjath-jearim, or Baalah, *Kuryet el-Enab*	31.49	35.7	21
Kishon F., *Nahr Mukutta*	32.47	35.6	21
L.			
*Labeātes	42.0	19.40	14
Labeātis L., *L. of Skutari*	42.5	19.20	14
Labĭcum, *Colonna*	41.51	12.46	11
Labranda	37.25	27.50	19
Lacedaemon, or Sparta, *n. Mistra*	37.5	22.26	18
*Lacetāni	42.0	1.50	7
Lacēter Pr., *C. Kephala, or Krokilo Pt.*	36.40	27.0	19
Lachish?	31.32	34.59	21
Laciacum, *Vöcklamarkt*	48.0	13.51	14
Laciādae?	37.59	23.43	17
Lacinium Prom., *Capo delle Colonne, or C. Nao*	39.5	17.13	9
Lacipea, *Deleitosa*	39.35	5.35 w	7
Lacippo, *Alecippe, n. Casares*	36.25	5.18 w	7
Lacmon M., *Metzovo*	39.53	21.30	15
Lacobriga, *Lagos*	37.9	8.38 w	7
Lacobriga, *Villa Laco*	42.30	4.34 w	7
LACONIA	37.30	22.40	18
Laconĭcus S., *G. of Kolokythia*	36.40	22.40	18
Lacotēne? *Viran Shehr*	38.5	38.9	20
Lacron F., *Lezero Vedra*	42.26	8.36 w	7
Lactodōrum, *Towcester*	52.8	0.59 w	5
Lactura, *Lectoure*	43.56	0.38	6
Lacus Lausonius, *Lausanne*	46.32	6.38	6
Lacus Prilis, *Lago di Castiglione*	42.46	11.0	8
Lade I.	37.32	27.14	19
Ladocela	37.24	22.10	18
Ladon F.	37.50	21.32	18
Ladon F., *Rufia*	37.40	21.51	18
Laea, or Aphrodīte, I., *Al-Hiera*	32.50	22.34	23
Laerta	36.28	32.11	20
*Laevi	45.15	8.50	8
Lagana F., *Lakn*	50.20	8.0	25
Lagania	40.4	32.1	20
Lagaria, *Nocara*	40.6	16.27	9
Lagina, *Lakina*	37.21	28.18	20
Lagūsae I^ae?	39.56	26.5	19
Laii	38.21	26.0	19
Laish, or Dan, *Tell el-Kady*	33.17	35.38	21
LALASSIS	36.40	32.30	20
*Laletāni	41.40	2.30	7
Lamate?	44.36	17.20	14
Lambasa, *L'erba, or Tezout*	35.1	6.15	23
Lambrus F., *Lambro*	45.20	9.21	8
Lametia, *S. Eufemia*	39.3	16.14	9
Lamētus F., *Lamato*	38.55	16.17	9
Lamia, *Zeitouni*	38.54	22.24	16
Laminium, *Don Sancho*	38.57	3.4 w	7
Lamos, *Lamas*	36.34	34.17	20
LAMŌTIS	36.37	34.0	20
Lampe, or Lappa	35.19	24.20	19
Lampeia M., *Olonos*	37.58	21.51	18
Lampsăcus, *Lamsaki*	40.20	26.40	19
Lamptra inferior	37.49	23.51	16

NAMES.	LAT.	LONG.	MAP.
Lamptra superior, *Lamorika*	37°.52′	23°.52′	16
Lancia? *Castro*	42.38	5.27 w	7
*Langobardi	52.45	11.0	25
Langobriga, *Sobral*	41.3	8.36 w	7
Lanuvium, *Civitá Lavinia*	41.39	12.43	11
Laodicēa, *Eski Hissar*	37.49	29.9	20
Laodicēa, *Latikiyeh*	35.30	35.47	20
Laodicēa (ad Libanum)? *Jusy*	34.22	36.21	20
Laodicēa Combusta, *Ladik*	38.13	32.39	20
LAODICĒNE	34.10	36.30	20
Lapathus, *n. Rapeani*	39.54	22.29	15
Lapēthus, *r. n. Lapta*	35.21	33.12	20
Laphystium M., *Granitza*	38.25	22.54	16
Lapidaria, *n. Zillis*	46.38	9.26	8
Lapĭthus M., *Smerna*	37.33	21.41	18
Lappa, or Lampe	35.19	24.20	19
Lapurdum? *Bayonne*	43.29	1.30 w	6
Laranda, *Karaman*	37.11	33.23	20
Largiana?	47.11	24.0	14
Larĭnum, *Larino*	41.48	14.53	9
Larisium M.	36.45	22.34	18
Larissa (Acrop. of Argos)	37.38	22.43	18
Larissa (Aeolis), *Burundjik*	38.38	27.1	19
Larissa Cremaste, *n. Gardhiki*	38.58	22.50	16
Larissa (Ionia)	38.7	27.39	19
Larissa (Resen?), *Nimroud*	36.0	43.23	22
Larissa (Syria), *Kalat Seijar*	35.17	36.33	20
Larissa (Thessalia), *Yeni-shehr, or Larissa*	39.37	22.22	15
Larissus F., *Mana*	38.7	21.25	18
Larius L., *Lago di Como*	46.0	9.17	8
Larnum F., *Tordera*	41.48	2.48	7
Larymna, *r. on Port Larmes*	38.32	23.16	16
Larymna (Upper)	38.31	23.17	16
Las	36.43	22.30	18
Lasea?	34.57	24.48	19
Lasion, *Lala*	37.42	21.43	18
Latĕra	43.33	3.54	6
Lathon F.	32.7	20.5	23
*Latĭni	41.45	12.35	11
LATIUM	41.40	13.0	9
Latmus M.	37.25	27.50	19
Latmus S., *Akis Tchai, or L. Denizli*	37.30	27.30	19
Lato	35.14	25.37	19
*Latobrigi	47.53	8.20	6
Latopŏlis, *Esneh*	25.17	32.35	3
Latris I., *Zealand*	55.30	12.0	2
Laumellum, *Lumello*	45.7	8.47	8
Laurentum, *Torre Paterno*	41.39	12.23	11
Lauriacum, *Enns*	48.13	14.30	14
Laurium M., *St. Elias*	37.42	23.59	18
Lauron	39.8	0.8 w	7
Laus	39.43	15.51	9
Laus F., *Lao*	39.45	15.54	9
Laus, or Laus Pompeia, *Lodi Vecchia*	45.18	9.25	8
Laus S., *G. of Policastro*	39.50	15.35	9
Lautŭlae	41.17	13.17	11
Lavatrae, *Bowes*	54.32	2.0 w	5
Lavinium, *Pratica*	41.39	12.29	11
Lavinius F., *Lavino*	44.35	11.15	8
Lavisco, *Lannen, n. Yenne*	45.43	5.45	6
Lebadeia, *Livadhia*	38.26	22.52	16
Lebĕdos	38.5	26.59	19
Lebēna	34.55	24.54	19
Lebinthos I., *Levitha*	37.0	26.30	19
Lebonah, *El-Lubbân*	32.5	35.13	21
Lechaeum	37°.56′	22°.53′	18
Lectum Pr., *C. Baba*	39.29	26.4	19
Ledon?	38.37	22.38	16
Ledus F., *Les*	43.40	3.52	6
*Legae	42.30	46.0	22
Legedia, *Villebaudon*	48.58	1.9 w	6
Legio (Megiddo), *El-Lejjoon*	32.35	35.12	21
Legio Septĭma Gemĭna, *Leon*	42.30	5.35 w	7
Legiolium, *Castleford*	53.43	1.20 w	5
Leibethrium M., *Zagara*	38.20	22.57	16
Leipsydrium, *Monastery of St. Nicholas*	38.8	23.15	16
Lelantus F.	38.27	23.45	15
Lemannonius S., *Loch Fyne*	56.0	5.25 w	5
Lemannus Lacus, *L. of Geneva, or Leman*	46.27	6.30	8
Lemnos I., *Lemno, or Stalimeni*	39.55	25.10	19
Lemovĭces, or Augustoritum, *Limoges*	45.50	1.16	6
*Lemovices	45.50	1.0	6
*Lemovii	54.0	16.0	25
Lentulae, *Virje*	46.4	17.0	14
Leon	37.7	15.12	13
Leon, or Leontes, F., *Nahr Kasimiyeh, or Liettani*	33.51	35.30	21
Leon Pr., *C. Matala*	34.55	24.44	19
Leontarne	38.19	23.4	16
Leontĭni, *Lentini*	37.16	14.59	12
Leontium, *Aghios Ianni*	38.7	21.55	18
Leontopŏlis?	30.35	31.21	24
Lepethymnus M.	39.20	26.17	19
Lepĭnus M., *Monte Lupone*	41.35	13.5	11
*Lepontii	46.30	8.40	8
Lepreum, *n. Strovitza*	37.27	21.44	18
Lepsia I., *Lipso*	37.18	26.46	19
Lepte, or Syrias Prom., *C. Indjeh*	42.7	34.59	20
Leptis Magna (or Neapŏlis), *Lebdah*	32.38	14.13	23
Leptis Minor, *r. n. Lamta*	35.40	10.52	23
Lerina I., *St. Honorat (Is. de Lerins)*	43.31	7.3	8
Lerna, *Myli*	37.33	22.43	18
Leron I., *St. Marguerite (Is. de Lerins)*	43.32	7.3	8
Leros I., *Lero*	37.10	26.50	19
Lesbos I., *Mityleni*	39.15	26.15	19
Lessa, *Ligurio*	37.37	23.3	18
Lesūra M., *La Lozère*	44.24	3.52	6
Letandros I., *Denusa*	37.7	25.50	19
Lethaeus Fl., *Deresi, or Trikkalino*	39.33	21.54	15
Letōa I.	38.8	20.25	18
Letōa I., *Paximadi*	35.0	24.34	19
Letopŏlis?	29.59	30.57	24
Letrini, *Aiannis*	37.41	21.23	18
Letrini Lacus	37.39	21.24	18
Leuca, *S. Maria di Leuca*	39.48	18.22	9
Leucadia (or Leucas) I., *Santa Maura*	38.45	20.40	15
Leucae, *Lefkes*	38.34	26.52	19
Leucae Campi	36.45	22.52	18
Leucarum, *Llwchwr, or Lloughor*	51.40	4.4 w	5
Leucas, *Kaligoni, n. Amaxikhi*	38.48	20.42	15
Leucas, or Leucadia, I., *Santa Maura*	38.45	20.40	15
Leucas			1
Leucasia F.	37.18	21.56	18
Leucasium	37.50	22.10	18
Leucaspis Portus, *Maktaarai*	30.59	28.48	23
Leucāte Pr., *C. Ducato*	38.33	20.33	15
Leuce Acte, *Ras el-Kanais*	31°.16′	27°.51′	22
Leuce Come?	25.10	37.15	3
Leuce I.? *Fort Suda*	35.29	24.9	19
Leuce I., *Lassa, or Elasa*	35.15	26.20	19
Leuce, or Achillis, I., *Oulan Adassi, Fidonisi, or Serpents' I.*	45.15	30.15	14
Leuceris, *Lovere*	45.50	10.6	8
*Leuci	48.30	6.0	6
Leuciāna, *Madronera*	39.45	5.15 w	7
Leucimne Pr., *Alefkimo Point*	39.27	20.4	15
Leuconum, *n. Verpolje*	45.10	18.25	14
Leucopĕtra (or Petra) Pr., *Capo dell'Armi*	37.57	15.40	9
Leucos Portus, *E'Shoona*	25.37	34.40	3
Leucosia, *Lefkosia*	35.10	33.23	20
Leucosia I., *Licosa*	40.14	14.53	9
Leuctra	38.16	23.11	16
Leuctra, *Leftro*	36.51	22.16	18
Leuctrum	37.20	22.5	18
Leusaba?	44.25	17.20	14
*Levaci	51.7	3.30	6
*Lexovii	49.14	0.10	6
Libănus Mons, *Jebel Libnân, &c.*	34.10	36.0	20
Libarna, *Arquata*	44.40	8.52	8
Libero, *Viverone*	45.26	8.2	8
Libia	42.30	3.4 w	7
*Libicii, or Libui	45.16	8.0	8
Libisosia, or Libisŏna, *Lesuna*	39.8	2.43 w	7
Libnah?	31.35	35.2	21
*Libui, or Libicii	45.16	8.0	8
LIBURNIA	45.0	15.0	14
Libya Palus? *L. Tchad*	14.0	16.0	2
*Libyphoenicis			1
Libyssa	40.46	29.35	20
Lichădes I., *Lithada*	38.48	22.48	16
Licias F., *Lech*	48.30	10.54	25
Lida M.	37.7	28.0	19
Liger, or Ligĕris, F., *Loire*	47.30	1.10	6
LIGURIA	44.33	9.0	8
Ligustĭcum Mare	43.30	8.0	8
Lilaea, *Paleokastro*	38.37	22.31	16
Lilybaeum, *Marsala*	37.49	12.25	12
Lilybaeum Prom., *C. Boeo*	37.48	12.24	12
Limenia	35.6	32.58	23
Limia, *Ponte da Lima*	41.45	8.32 w	7
Limia F., *Lima*	41.46	8.30 w	7
Limnae? *Nisi*	37.3	22.2	15
Limnaea, *Kortikhi*	39.30	21.54	15
Limnaea, *n. Kervasara*	38.51	21.10	15
Limnias, *Lamloudeh*	32.44	22.14	23
Limōnum, aft. Pictăvi, *Poitiers*	46.35	0.20	6
Limyra	36.24	30.14	20
Lindum, *Ardoch*	56.27	3.51 w	5
Lindum, *Lincoln*	53.14	0.32	5
Lindus, *Lindo*	36.5	28.7	17
*Lingŏnes	47.55	5.0	6
*Lingŏnes	44.45	11.30	8
Lipăra I. and Town, *Lipari*	38.28	14.58	9
Liparaeae, Aeoliae, or Vulcaniae, I^es., *Lipari Islands*	38.30	15.0	9
Lipaxus	40.15	23.13	15
Liquentia F., *Livenza*	46.0	12.40	8
Liria, or Edeta, *Liria*	39.37	0.39 w	7
Liris F., *Garigliano*	41.15	13.45	9
Lisae	40.19	23.3	15
Lissae, *Gabra-khan*	42.11	24.5	14
Lissus, *Alessio*	41.46	19.35	14
Lissus, *Selino Kastelli*	35.14	23.41	19
Lissus F.	41.0	55.42	19
Lissus F., *Rettore*	37.16	14.50	12
Lista	42.11	13.13	11
Litana Silva	44.33	10.15	8

NAMES.	LAT.	LONG.	MAP.
itanobriga, *Pont S. Maxence*	49°.18′	2°.31′	6
iternum, *Patria*	40.56	14.1	13
itubium (Ritubium?), *Retorbio*	44.56	9.5	8
ivias (Beth-haran), *Er-Rameh*	31.49	35.39	21
ixus, *Al-Araish*	35.13	6.7 w	23
ixus F., *Wady al-Khos*	35.4	6.0 w	23
ocanus F.? *Locano*	38.21	16.20	9
ocaricum? *Calatafimi*	37.55	12.50	12
ocra F., *Talavo*	41.46	8.55	9
Locri Epicnemidii	38.42	22.45	16
ocri Epizephyrii	38.15	16.15	9
Locri Opuntii	38.35	23.5	16
Locri Ozŏlae	38.30	22.15	15
OCRIS	38.40	23.0	16
ogia F., *Mouth of R. Lagan*	54.35	5.56 w	5
ondinium, aft. Augusta, *London*	51.31	0.6 w	5
onganus F., *F. dell' Aranci*	38.5	15.10	12
ongatĭcum, *Lohitsch*	45.55	14.13	8
ongiānum, *Lugnano*	41.47	12.54	11
ongones, *Ozieri*	40.35	9.0	9
orium, *Lorio*	41.54	12.15	11
orȳma	36.34	28.5	19
osa, *Bois de Licogas*	44.25	1.0 w	6
*Lotophagi.			1
otophagĭtis, or Meninx, I. (aft. Girba), *Jerbah*	33.45	11.0	23
oucopibia? *Wigton*	54.53	4.27 w	5
uca, *Lucca*	43.51	10.30	8
UCANIA	40.16	16.0	9
ucentum, *Alicante*	38.22	0.27 w	7
uceria, *Lucera*	41.30	15.20	9
ucretĭlis M., *Monte Genaro*	42.5	12.50	11
ucrĭnus L., *Lago Lucrino*	40.50	14.5	13
ucus Angitiae, *Luco*	41.57	13.29	11
ucus Astūrum (Ovetum?), *Oviedo*	43.22	5.57 w	7
ucus Augusti, *Luc-en-Diois*	44.38	5.26	6
ucus Augusti, *Lugo*	43.1	7.36 w	7
ucus et Oracŭlum Fauni, *Solfatara*	41.42	12.32	11
ucus Feroniae, *Pietra Santa*	43.57	10.14	8
ucus Feroniae, or Feronia, *Felonica*	42.16	12.31	11
ucus Jovis Indigĕtis	41.37	12.28	11
uentinum, *Llanioisaf, n. Tregaron*	52.11	3.59 w	5
UGDUNENSIS	48.0	0.0	4
ugdūnum, *Leyden*	52.9	4.30	6
ugdūnum, *Lyons*	45.46	4.50	6
ugdūnum, aft. Convĕnae, *St. Bertrand de Comminges*	43.0	0.38	6
uguido, *Monti*	40.48	9.18	9
uguvallium, *Carlisle*	54.54	2.56 w	5
una, *Luni*	44.4	10.1	8
unae Portus, *Golfo di Spezzia*	44.4	9.53	8
unarium Pr., *C. Carvoeiro*	39.21	9.25 w	7
upiae, *Lecce*	40.22	18.11	9
uppia F., *Lippe*	51.40	7.0	25
usi, *Sukhena*	37.59	22.9	18
Lusitani	40.0	8.20 w	7
USITANIA	39.0	8.0 w	7
ussunum, *Foldvar*	46.49	18.57	14
utetia, *Paris*	48.52	2.20	6
uteva, or Forum Nerōnis, *Lodève*	43.45	3.19	6
uxia F., *Odiel*	37.25	6.48 w	7
ycabettus M. (or Anchesmus), *Hill of St. George*	37.59	23.45	17
Lycaeus M., *Dhiaforti*	37°.28′	22°.0′	18
LYCAONIA	38.0	33.0	20
Lycastus?	35.11	25.0	19
Lycastus F., *Merd Irmak*	41.7	36.0	20
Lychnĭdus	41.2	20.52	14
Lychnĭtis L., *Goukcha, or Sevan*	40.20	45.20	22
Lychnĭtis L., *L. of Ochrida*	41.5	20.48	14
LYCIA	36.25	30.0	20
Lycopŏlis, *Siout*	27.10	31.10	3
Lycoreia M., *Liakhoura*	38.31	22.37	16
Lycosūra	37.23	22.3	18
Lyctus, or Lyttus	35.10	25.19	19
Lycuria? *Lykuria*	37.51	22.13	18
Lycus, or Zabātus, F., *Great Zab*	36.10	43.40	22
Lycus F. (Bithynia), *Kilij Su*	41.17	31.30	20
Lycus F. (Harpăsus of Xenophon?), *Joruk Su*	40.26	41.0	20
Lycus F. (Pontus), *Germeili Tchai*	40.17	37.30	20
Lycus F. (Syria), *Nahr el-Kelb*	33.43	35.40	21
Lydda, aft. Diospŏlis, *Lood*	31.56	34.55	21
LYDIA	38.30	28.0	19
Lydias F., *Vistritza*	40.40	22.20	15
*Lygii	51.40	19.0	25
LYNCESTIS	40.45	21.25	15
Lyrcĕa, *Skala*	37.42	22.39	18
Lyrceium M	37.45	22.30	18
Lyrnatea	36.45	30.36	20
Lyrnessus	39.32	27.12	19
Lysa, *r. in Wady Lusān*	30.24	34.27	24
Lysias? *Khosru Pasha Khan*	39.10	30.56	20
Lysimachi~a, *Examili*	40.35	26.54	19
Lysimachia, Conōpe, or Hyria, L., *Zygos, or Angelokastro*	38.34	21.23	15
Lystra? *Bin-birkilissa*	37.25	33.25	20
M.			
Maarsares F.?	32.10	44.30	22
Macaras F. (Bagradas), *Mejerdah*	36.22	9.0	23
Macarease?	37.24	22.5	18
MACEDONIA	41.0	22.0	14
Macella	37.57	13.16	12
Macestus F., *Suserlu Tchai*	39.30	28.4	20
Macĕta Pr., *Ras Musendom*	26.22	56.30	3
Machaerus?	31.43	35.45	21
Macistus, *Mofkitza*	37.27	21.45	18
Macomada?	31.15	16.18	23
Macomada, or Macomades, *Sidi Mahareze*	34.31	10.21	23
Macorăba, *Mecca*	21.25	40.10	3
Macra F., *Magra*	44.15	10.0	8
Macri Campi	44.37	10.30	8
Macris, Cranae, or Helĕne, I., *Makronisi*	37.41	24.7	19
Macron Teichos	41.12	28.15	14
*Macrōnes	40.46	40.0	20
Mactorium, *Butera*	37.11	14.11	12
Macynia	38.21	21.43	18
Madaura (Admedera)? *Ayedrah*	35.30	8.27	23
Madian, *n. Mukna*	28.23	34.46	24
Madrenae, *Muderli*	40.28	31.27	20
Madȳtus, *Maitos*	40.11	26.21	19
Maeander F., *Mendere Su*	37.46	28.0	20
Maenălus M	37.34	22.18	18
Maenoba, *Velez Malaga*	36.47	4.9 w	7
Maenoba F., *Velez*	37.0	4.20 w	7
MAEONIA	38.45	29.20	20
Maeonia, *Menneh*	38°.34′	28°.37′	19
Maeōtis Palus, *Sea of Azov*	46.0	37.0	2
MAESOLIA	17.0	80.0	2
Maesolia, *Masulipatam*	16.10	81.12	2
Maesolus F., *Kistna, or Krishna*	16.10	78.0	2
Magalassus, *Scharkisla*	39.15	36.25	20
Magdāla, *El-Mejdel*	32.51	35.31	21
Magdōlon	30.52	32.18	24
*Magelli	44.0	11.20	8
Magetobriga? *Broye, or Moigte-Broye*	47.19	5.30	6
Magiovintum, *Fenny Stratford*	52.0	0.43 w	5
Magnae, *Carvorran*	54.59	2.31 w	5
Magnae, *Kentchester*	52.5	2.48 w	5
Magnana, *Tchewielik*	40.49	39.37	20
MAGNESIA	39.28	23.0	15
Magnesia, *Manisa*	38.36	27.26	19
Magnesia (ad Maeandrum), *Aineh Bazar*	37.49	27.31	19
Magnum, Externum, or Atlantĭcum Mare, *Atlantic Ocean*	40.0	20.0 w	2
Magnum Prom., *C. Romania*	1.23	104.18	2
Magnum Prom., *C. Roca*	38.45	9.30 w	7
Magnus Campus, or Aulon (Plain of Jordan), *El-Ghor*	32.20	35.35	21
Magnus Portus? *Bay of Ferrol*	43.25	8.20 w	7
Magnus S.? *China Sea*	10.0	112.0	2
Magnus S., *G. of Guinea*	0.0	0.0	2
Mago, *Port Mahon*	39.53	4.20	7
Maguliānus F	42.0	12.40	11
Magydus, *n. Laara*	36.50	30.50	20
Mahanaim?	32.23	35.50	21
Makkedah?	31.36	35.3	21
Malăca, *Malaga*	36.45	4.25 w	7
Malăca F	36.48	4.21 w	7
Malana? *Ras Malan*	25.20	65.10	3
Malanga? *Mahabalipoor*	12.37	80.15	2
Malao, *Berberah*	10.28	45.0	2
Malatha, *El-Milh*	31.16	35.5	21
Malceca? *Palma*	38.28	8.27 w	7
Malĕa	37.20	22.11	18
Malĕa Pr., *C. Malea*	36.26	23.12	18
Malĕa Pr. (Lesbos), *C. Zeitin*	39.1	26.37	19
Maliăcus S., *G. of Zeitouni*	38.50	22.30	16
MALIS	38.47	22.23	16
*Malli	30.15	71.30	3
Malliae?	38.16	15.50	9
Malliāna, *Miliana*	36.19	2.19	23
Malloea, *r. n. Mologhusta*	39.45	22.0	15
Mallus	36.35	35.22	20
Maloitas F	37.40	22.11	18
Malthăce I., *Samotraki*	39.46	19.28	15
Malva, Mulucha, or Molochath, F., *Mulwia*	34.0	2.51 w	23
Mamertium, *Oppido*	38.18	16.2	9
Mancunium, *Manchester*	53.29	2.15 w	5
Mandēla, *Bardella*	42.2	12.56	11
*Mandubii	47.27	4.30	6
Manduessedum, *Mancester, n. Atherstone*	52.34	1.31 w	5
Manduria, *Manduria*	40.23	17.39	9
*Manimi	52.40	16.45	25
Manliāna? *n. Fullonica*	42.57	10.48	8
Mantala, *n. St. Pierre d'Albigny*	45.34	6.8	6
Manthurium, *n. Kapareli*	37.25	22.23	18
Mantiāne L. (Spauta?), *L. Urumiyah*	37.30	45.30	22
Mantineia, *Paleopoli*	37.37	22.24	18
Mantinōrum Oppĭdum, *Bastia*	42.42	9.27	9

NAMES.	LAT.	LONG.	MAP.
Mantua, *Mantua*	45°.9′	10°.49′	8
Maon, *Ma'in*	31.25	35.11	21
Maracanda, *Samareand*	39.56	66.55	3
Marah? *Ain Hawarah*	29.23	32.57	24
Marandara	39.11	36.9	20
Marātha	37.32	21.58	18
Marathesium, *Skala Nuova*	37.52	27.17	19
Marāthon, *Vrana*	38.7	23.57	16
Marāthon, Plain of	38.13	23.58	16
Marāthus, *n. Ain el-Hye*	34.48	35.58	20
Marāthus, *Sidhiro-Kafkhio*	38.22	22.42	16
Marcelliāna, *La Sala*	40.23	15.35	9
Marcianopŏlis?	43.15	27.29	14
Marcina, *Vietri*	40.39	14.43	9
Marcomagus, *Marmagen*	50.34	6.32	6
*Marcomanni, for. Boii	49.30	14.30	25
*Mardi	36.20	51.0	3
Mare Aegaeum, *Archipelago*	38.0	25.30	19
Mare Atlantĭcum, or Externum, *Atlantic Ocean*	40.0	20.0 w	2
Mare Azanium, or S. Barbarĭcus	0.0	50.0	2
Mare Carpathium	36.0	27.0	19
Mare Caspium (or Hyrcanum), *Caspian Sea*	42.0	50.0	2
Mare Creticum	36.0	25.0	19
Mare Erythraeum, *Indian Ocean*	15.0	60.0	2
Mare Germanĭcum, or Oceanus Germanĭcus, *German Ocean*	55.0	5.0	2
Mare Hadriaticum, or Superum, *Adriatic Sea*	44.0	14.0	8
Mare Internum, *Mediterranean Sea*	35.0	20.0	2
Mare Myrtŏum	37.20	24.0	19
Mare Pigrum (Oceānus Septentrionālis)	66.30	5.0	2
Mare Suevicum, *Baltic Sea*	56.0	18.0	2
Mare Thracium	40.0	25.0	19
Mare Tyrrhēnum, or Infĕrum	40.0	14.0	9
Marĕa, or Palaemaria, *El-Rasheat*	30.56	30.3	24
Marĕŏtis L.	31.10	30.0	24
Maresba (Marissa)	31.35	34.55	21
Margāna? *Pyrgo*	37.40	21.27	18
MARGIĀNA	38.0	62.0	3
Margidūnum, *n. East Bridgeford*	52.58	0.58 w	5
Margus	44.40	21.8	14
Margus F., *Moorghaub*	37.0	62.25	3
Margus F., *Morava*	44.0	21.15	14
Mariaba, *Mareb*	15.45	45.40	3
Mariāna, *Alcubillas*	38.58	3.32 w	7
*Mariandȳni	41.0	31.0	20
Mariānae Fossae, *Fos les Martigues*	43.26	4.57	6
Mariānum?	41.35	8.48	9
Mariānum, *Marano*	45.45	13.10	8
Mariānus M., *Sierra Morena*	38.20	5.0 w	7
Maride, *Mardin*	37.20	40.38	22
Maridūnum (or Muridūnum), *Caermarthen*	51.51	4.19 w	5
Marinianae	45.46	18.0	14
Marissa (Mareshah)	31.35	34.55	21
Marisus F., *Maros*	46.4	22.0	14
Maritĭma, or Hiĕra, I., *Maretimo*	38.0	12.1	12
Marius, *Kato Mari*	37.1	22.51	18
Marmăra? *r. n. Tekandeer*	36.47	30.30	20
MARMARĬCA	31.30	24.0	23
*Marmaridae			1
Marmarium, *Marmari*	38.4	24.18	15
Marunēa, *Marrah*	35.41	36.43	20
Maronēa, *Campo Marano*	41°.50′	14°.36′	9
Maronēa, *Marona*	40.53	25.30	19
Marpessa, *Mt. Elias*	37.3	25.10	19
Marrubium, or Marruvium, *S. Benedetto*	41.59	13.36	11
*Marrucīni	42.15	14.10	9
*Marsi	41.54	13.30	11
*Marsi	52.10	7.40	25
*Marsigni	51.0	15.30	25
Marsȳas F., *Tschinar Tchai*	37.36	28.0	19
Marta F., *Marta*	42.20	11.50	8
Marthula, *Vitzeh*	41.16	41.18	20
Martia (Pons Nartiae)? *Monteceda*	42.58	7.46 w	7
Martĭlus S., *G. of Kisamos*	35.35	23.50	19
Martyropŏlis, *Meiafarakin*	38.11	40.47	22
Marus F., *March, or Morava*	48.30	17.0	25
Masada, *Sebbeh*	31.20	35.25	21
Mascas F.	34.25	41.5	22
Mascĭacum, *Schwaz*	47.21	11.44	25
Mascĭanae, *Karansebes*	45.24	22.17	14
*Massaesyli			1
Mases? *St. Dimitrias*	37.25	23.9	18
Masius M., *Jebel Toor, &c.*	37.34	41.0	22
Massa Veternensis, *Massa*	43.2	10.53	8
*Massaesylii	36.0	1.0	23
Massaga? *Hushtnagar*	34.17	71.46	3
Massagĕtae	43.0	65.0	3
Massĭcus Mons, *Mt. Massico*	41.10	13.55	9
Massiēnus S.	37.20	1.30 w	7
Massilia, *Marseilles*	43.17	5.23	6
Mastaura, *Mastavro*	37.59	28.22	19
Mastusia Prom., *C. Helles*	40.3	26.11	19
Matalia	34.58	24.44	19
Mateola, *Matera*	40.39	16.38	9
Maternum, *Farnese*	42.30	11.41	8
Maternum, *Maderno*	45.38	10.37	8
Mathia (or Temathia) M., *Lykodhimo*	36.55	21.51	18
MATIĒNE	35.0	47.0	22
Matilica, *Matelica*	43.15	13.1	8
Matīnum Littus, *Matinata*	41.43	16.5	9
Matisco, *Macon*	46.19	4.50	6
Matium	35.23	25.5	19
Matrīnum	42.31	14.11	8
Matrīnus F., *Piomba*	42.31	14.8	8
Matrŏna F., *Marne*	49.0	3.45	6
*Mattiaci	50.15	8.20	25
Mattiacum? *Marburg*	50.49	8.47	25
Mattium? *Metz*	51.12	9.20	25
Matusarum, *Ponte do Soro*	39.15	7.56 w	7
*Matycetae			1
MAURITANIA CAESARIENSIS	36.0	3.0	23
MAURITANIA TINGITĀNA	33.0	6.0 w	23
*Maureusii			1
Maximianopŏlis	32.34	35.10	21
Maxula, *Aradis*	36.45	10.14	23
Mazăca, aft. Caesarĕa, *Kaisariyeh*	38.43	39.15	20
Mazăra, *Mesara*	38.33	39.8	22
Mazăra, or Mazăras, F., *Fiume di Mazzara*	37.45	12.37	12
Mazaras F.? *Goorkan*	37.10	55.0	3
Mazārum, *Mazzara*	37.40	12.32	12
Mearus F., *Mero*	43.15	8.13 w	7
Mecyberna, *Molivopyrgo*	40.17	23.26	15
Medeba, *Madeba*	31.43	35.54	21
Medeon, *Dhesfina*	38.24	22.34	16
Medeon, *n. Katuna*	38.47	21.10	15
MEDIA	35.40	48.30	22
MEDIA MINOR, or ATROPATĒNE	37°.0′	47°.0′	22
Mediae (or Zagri) Pylae, *Tak-i-Girrah*	34.25	46.20	22
Mediolānum, *Chateau-Meillant*	46.33	2.12	6
Mediolānum, *Gueldres*	51.30	6.20	6
Mediolānum, *Meylieu*	45.38	4.15	6
Mediolānum, *Milan*	45.28	9.12	5
Mediolānum, aft. Eburovices, *Evreux*	49.1	1.9	6
Mediolānum, aft. Santŏnes, *Saintes*	45.45	0.36 w	6
Mediolānum (Britannia, It. II.), *Clawdd Gock*	52.46	3.6 w	5
Mediolānum (Britannia, It. X.), *Chesterton*	53.3	2.13 w	5
*Mediomatrici	49.0	7.0	6
Medma?	38.30	15.59	9
*Medoaci	45.56	11.35	8
Meduacus Major F., *Brenta*	45.40	11.42	8
Meduacus Minor F., *Bacchiglione*	45.40	11.34	8
Meduana F.? *Mayenne*	47.50	0.43 w	6
*Medulli	45.0	6.10	6
*Medulli	45.20	1.0 w	6
Medullia, *n. Monte Verde*	42.3	12.48	11
Medus F., *Shamier, or Palwar*	30.45	53.10	3
Megalassus	39.53	38.6	20
Megalopŏlis	37.25	22.9	18
Meganītas F.	38.13	22.0	18
Megăra, *Megara*	38.0	23.21	16
Megăra Hyblaea	37.15	15.10	12
MEGĂRIS	38.3	23.35	16
Megarsus Prom., *C. Karatash*	36.32	35.20	20
Megerthis? *Tajourah*	32.54	13.19	23
Megiddo (Legio), *El-Lejjoon*	32.35	35.12	21
Megiste I., *Kastelorizo*	36.8	29.38	20
Mela F., *Mella*	45.25	10.8	8
Melaena Pr., *C. Kara Bournou*	38.40	26.23	19
Melaena Pr., *Kara Burun*	41.15	29.25	20
Melaenae, *Convent of St. Meletius*	38.11	23.28	16
Melaeneae, *n. Kokora*	37.34	21.56	18
*Melanchlaeni			1
Melangeia	37.40	22.27	18
Melania	36.7	33.9	20
Melanthius F., *Melet Irmak*	40.50	37.57	20
Melantĭae I.? *Stapodia*	37.25	25.35	19
Melas F.	36.15	33.30	20
Melas F., *Kara Su*	38.50	35.2	20
Melas F., *Kavatch*	40.40	26.55	19
Melas F., *Mavraneria*	38.48	22.23	16
Melas F., *Mavropotami*	38.31	23.0	16
Melas F., *Nocito*	38.10	15.15	12
Melas F., *River of Manavgat*	37.0	31.37	20
Melas F., *Tochmak Su*	38.30	37.40	20
Melas S., *G. of Xeros*	40.30	26.30	19
*Meldi?	51.10	3.0	6
*Meldi	48.50	3.10	6
Meldia, *Kalkali*	42.47	23.9	14
Meles F.	38.28	27.12	19
Melibocus M.? *Brocken*	51.47	10.38	25
Melibocus M.? *Melibocus*	49.44	8.40	25
Meliboea, *Kastri, n. Dhemata*	39.34	22.57	15
Melĭte L., *Trikardho*	38.27	21.12	18
Melita I., *Malta*	35.52	14.25	4
Melita I., *Meleda*	42.45	17.30	14
Melitaea? *Tjeutma*	39.6	22.25	15
MELITĒNE	38.20	38.15	20
Melitēne, *Malatia*	38.27	38.26	20
Mellaria	36.5	4.42 w	7

NAMES.	LAT.	LONG.	MAP.
lellaria, *Hinojosa (de Cordoba)*	38°.25′	5°.4′ w	7
lellisurgis, *Mellisurgus*	40.37	23.12	15
lelodūnum, *Melun*	48.31	2.40	6
lelos, *Milo*	36.42	24.29	19
lelos I., *Milo*	36.40	24.30	19
lelōtis	40.7	20.48	15
lelphes F., *Molpa*	40.5	15.7	9
lelsus F., *Narcea*	43.17	6.30 w	7
lelta, *Loftcha*	43.12	24.49	14
lemnōnis Tumulus	40.18	27.35	19
lemphis, *Metrahenny*	29.52	31.15	24
lenae, *Mineo*	37.14	14.41	12
lenapia, *Porthmawr, n. St. David's*	51.54	5.17 w	5
lenapia, *Wexford*	52.21	6.27 w	2
Menapii	51.25	4.30	6
lenaria I., *Melora*	43.34	10.12	8
lende, *n. C. Posidhi*	39.58	23.22	15
lendes?	31.4	31.33	24
lendesian Mouth (of Nile), *Dibe Mouth*	31.20	31.59	24
lendiculeia? *Alcolea*	41.42	0.5	7
lenelāus Portus	31.54	24.56	23
lenesthei Portus, *Harbor of Cadiz*	36.34	6.20 w	7
leninx, or Lotophagītis, I. (aft. Girba), *Jerbah*	33.45	11.0	23
lenlascus F., *Bidassoa*	43.15	1.40 w	7
lenneianae, *Bodegraje*	45.25	17.12	14
lenoba F	37.25	6.5 w	7
lentēsa Bastia, *S. Tomé*	38.6	3.20 w	7
lentonomon S.			1
lenuthias I., *Zanzibar*	6.0	39.18	2
lercurii Pr., *C. Bon*	37.5	11.4	23
lergablum, *Conil*	36.17	6.4 w	7
lergana?	37.46	13.31	12
lerinum, *S. Merino*	41.54	16.6	9
lerobrica, or Mirobriga? *Santiago de Cacem*	38.3	8.44 w	7
leroe? *El-Bekrauwiyah*	16.50	33.42	3
leroe I.	16.0	35.0	3
lerom, Waters of (Samochonitis L.), *Bahr el-Houle*	33.5	35.38	21
lerula F., *Arosia*	44.4	8.0	8
lesambria	40.51	25.42	19
lesambria, *Bushire*	29.0	50.47	3
lesanītes S., *Khor Abdullah*	29.55	48.15	22
lese I., *Porteros*	43.0	6.24	8
lesembria, *Missivri*	42.40	27.45	14
lesēne	33.55	44.0	22
Mesātes	46.17	9.7	8
lesobatēne	33.36	46.45	22
lesochorion?	40.27	17.27	9
lesogaea	38.0	23.55	18
lesōla	37.4	22.0	18
lesopotamia, *Al-Jezireh*	36.0	41.0	22
lespīla (Ninus), *Nebbi Yunus*	36.21	43.11	22
lessa, *Mezapo*	36.33	22.23	18
lessūna, *Messina*	38.11	15.34	12
lessapia, or Iapygia	40.30	17.40	9
essapia, *Mesagne*	40.33	17.50	9
essapium M., *Ktypa*	38.26	23.30	16
essēne	37.10	21.56	18
essenia	37.8	21.50	18
essenīacus S. (Asinaeus S.), *G. of Kalamata*	36.45	22.5	18
essōgis M., *Kestane Dagh, &c.*	38.0	28.0	19
estriana?	47·10	17.2	14
esyla	36.21	43.11	26
etagonītes (or Metagonium) Pr.	35.15	2.45 w	23
etalla, *Iglesias*	39.19	8.32	9
etapa?	38.36	21.31	15
Metapontum, *Torre a Mare*	40°.21′	16°.46′	9
Metaris Aest., *The Wash*	53.0	0.20	5
Metaurum, *Gioja*	38.25	15.56	9
Metaurus F., *Marro*	38.25	15.56	9
Metaurus F., *Metauro*	43.50	13.1	8
Metēlis?	31.15	30.32	24
Metellīnum, *Medellin*	38.54	5.57 w	7
Methāna, or Methone, *Megalo Khorio*	37.35	23.21	18
Methōne, or Mothōne, *Mothoni*	36.49	21.43	18
Methōne (Pieria), *Elefthero-khori*	40.25	22.34	15
Methōne (Thessalia)	39.20	23.5	15
Methurīdes I^{es}., *Revitouza, &c.*	37.58	22.24	16
Methydrium, *n. Nemnitza*	37.38	22.11	18
Methymna	35.30	23.43	19
Methymna, *Molivo*	39.22	26.11	19
Metropōlis (Acarnania), *Lygovitzi*	38.38	21.14	15
Metropōlis (Amphilochia)	38.58	21.11	15
Metropōlis (Ionia), *Yenikeui*	38.5	27.22	19
Metropōlis (Phrygia)? *Dughan Arslan*	39.13	30.30	20
Metropōlis (Thessalia), *Paleokastro*	39.18	21.47	15
Mettis, *Metz*	49.7	6.10	6
Mevania, *Bevagna*	42.56	12.38	8
Mevaniola, *Galeata*	44.0	11.56	8
Miacum, *Torre Lodones*	40.35	3.55 w	7
Michmash, *Mukhmas*	31.53	35.17	21
Midaium, *Harab Ewren*	39.30	31.2	20
Midea	37.36	22.52	18
Mideia	38.25	22.51	16
*Midianites	28.30	34.20	24
Miletopōlis, *Mualitsch*	40.12	28.22	20
Miletopolītis L., *L. Maniyas*	40.10	28.0	20
Milētus, *Palatia*	37.32	27.18	19
Milētus (Creta), *Milata*	35.17	25.35	19
Milētus F	35.16	25.36	19
Millīchus F., *River of Sykena*	38.16	21.44	18
Milyas	36.50	30.10	20
Milyas, *Milli*	37.23	30.43	20
Mimas M., *Kara Bournou Dagh*	38.39	26.30	19
Mina? *in Wady Mina*	35.42	0.30	23
Minariacum? *Merville*	50.39	2.37	6
Mincius F., *Mincio?*	45.20	10.44	8
Minervae Pr., *Campanella Point*	40.34	14.20	13
Minervium, *Manerbio*	45.21	10.10	8
Minio F., *Mignone*	42.12	11.50	9
Minius, or Baenis, F., *Minho*	42.0	8.36 w	7
Minnodūnum, *Moudon*	46.41	6.49	6
Minōa (Amorgos), *Ta Katapōla*	36.50	25.53	19
Minōa (Creta)	35.30	24.11	19
Minōa (Creta)? *Castel Mirabello*	35.11	25.44	19
Minōa (Laconia), *Monemvasia*	36.41	23.3	18
Minōa (Siphnos)	36.59	24.41	19
Minthe M., *Alvena*	37.30	21.46	18
Minturnae	41.15	13.45	9
Mirobriga, *Puebla de Alcoser*	38.43	5.5 w	7
Mirobriga, or Merobrica? *Santiago de Cacem*	38.3	8.44 w	7
Misēnum Pr., *C. Miseno*	40.47	14.5	13
Misio F., *Muscone*	43.26	13.30	8
Misus F., *Miso*	43.36	13.0	8
Mizpeh, *Neby Samweel*	31.49	35.10	21
Mnemīum Pr., *Ras Roway, or C. Calmes*	21.0	37.12	3
Mnizus, *Ajasch*	40.2	32.30	20
Moabītis	31°.15′	35°.56′	21
Mocissus? *Mujur*	39.8	34.18	20
Modicia, *Monza*	45.35	9.17	8
Modura, *Madura*	9.56	78.10	2
Moenus F., *Mayn*	50.0	9.7	25
Moeris Lacus	29.20	30.55	24
Moesia (Lower)	43.0	24.0	14
Moesia (Upper)	43.30	21.0	14
Mogetiana?	46.59	17.11	14
Mogontiacum, *Mayence, or Mainz*	50.0	8.17	6
Mogrus F., *Supsea*	42.0	42.0	22
Molaria, *Bottida*	40.24	9.3	9
Molochath, Mulucha, or Malva F., *Mulwia*	34.0	2.51 w	23
Molossis	39.45	21.0	15
Molycreia, or Molycreium, *n. Roumeli*	38.20	21.45	18
Momemphis?	30.56	30.34	24
Mona (of Tacitus), *I. of Anglesey*	53.20	4.25 w	5
Mona I. (of Caesar), *Isle of Man*	54.15	4.30 w	5
Monālus F., *Fiume di Pollina*	37.55	14.11	12
Monaoeda I. (Mona of Caesar), *Isle of Man*	54.15	4.30 w	5
Monate?	47.11	14.40	14
Monilia, *Moneglia*	44.14	9.32	8
Mons Brisiacus, *New Breisach*	48.1	7.31	6
Mons Ferētrus, *S. Leo*	43.55	12.21	8
Mons Sacer	41.56	12.32	11
Mons Seleucus, *Mont Saléon*	44.29	5.44	6
Mons Sillīcis, *Monselice*	45.14	11.45	8
Mopsucrēne, *Mezarluk Khan*	37.8	34.54	20
Mopsuestia, *Missis*	36.58	35.38	20
Morbium? *Templeborough, n. Rotherham*	53.25	1.22 w	5
Morginnum, *Moiran*	45.20	5.33	6
Moricambe Aest., *Morecambe Bay*	54.5	3.0 w	5
Morimēne	39.40	35.10	20
*Morīni	50.45	2.9	6
Morius F., *River of Mera*	38.29	22.48	16
Morunda, *Mehrand*	38.27	45.40	22
Mosa, *Meuvy*	48.3	5.33	6
Mosa F., *Maas, or Meuse*	50.45	5.40	6
Mosa, or Mosella, F., *Moselle*	50.0	7.0	6
Mosarna, *Passeenoe*	25.16	63.25	3
Moscha Portus, *Muscat*	23.38	58.40	3
Maschīci Montes, *Katschar Dagh, &c.*	40.40	41.0	20
Moschius F., *West Morava*	43.20	21.0	14
Mosconnum, *Mixe*	43.57	0.54 w	6
Mosella, or Mosa, F., *Moselle*	50.0	7.0	6
Mosomagus, *Mouzon*	49.36	5.5	6
Mostēne? *Mermereh*	38.41	27.58	19
Mosyllum? *Bunder Ghasim*	11.18	49.17	2
*Mosynoeci	40.50	38.40	20
Mothōne, or Methōne, *Mothoni*	36.49	21.43	18
Motya I., *Longa*	37.53	12.26	12
Motyca, *Modica*	36.52	14.45	12
Motycanus F., *Scicli*	36.45	14.39	12
Moxoēne	38.0	43.0	22
Mucrae, *Morcone*	41.21	40.38	9
Mugilla? *v. n. Ponte della Streghe*	41.46	12.36	11
Muliādus, or Munda, F., *Mondego*	40.10	8.40 w	7
Mulucha, Molochath, or Malva, F., *Mulwia*	34.0	2.51 w	23
Munda, *Monda*	36.44	4.53 w	7

NAMES.	LAT.	LONG.	MAP.
Mosula, or Mosul F., *Mondagis*	[illegible]	[illegible] w	7
M[illegible] *Portalegre*	39.19	7.15 w	7
M[illegible], *Mayd*	11.6	47.17	2
M[illegible], *Pamporo*	44.24	21.15	14
M[illegible]	27.56	22.20	17
M[illegible] *Portus, Mar[illegible]*	27.56	22.20	17
M[illegible]	44.70	65.0	3
M[illegible], *Mamu*	39.47	16.6	9
[illegible]	42.40	4.0 w	7
M[illegible], *Baselice*	41.24	15.0	9
M[illegible], *Murgo*	37.22	15.3	12
M[illegible] *Guardine Vieja*	36.41	2.52 w	7
M[illegible] (or *Mari-[illegible]*), *Caermarthen*	51.51	4.19 w	5
M[illegible], *Keaton*	50.43	3.4 w	5
M[illegible] F., *Mur*	47.0	15.30	14
M[illegible] *Rock, Leftari*	39.8	23.21	15
M[illegible], *Kozek*	45.34	18.42	14
M[illegible], *Eggod*	47.31	17.21	14
Murus, *La Porta*	45.25	9.40	8
Murus, *Quesada*	39.15	3.16 w	7
Muragura I., *Pondura, or S. Antonio*	35.35	23.28	19
Muriānus, Capital of? *Alora*	27.38	69.0	3
Muriānus, Kingdom of	27.30	69.0	3
Musem? *Nesla Sheikh Hussein*	28.21	30.49	24
Musti, *Hill Abd el-Rubbu*	36.2	9.11	23
Musua F., *Murt*	40.10	42.15	22
Mutanum? *Wismar Neustadt*	47.49	16.15	14
Mutila, *Medolino*	44.49	13.56	8
Mutilum, *Modigliana*	44.10	11.47	8
Mutina, *Modena*	44.39	10.55	8
Muza, *Mocchid*	13.48	48.15	3
Muziris? *Mangalore*	12.53	74.54	2
Mycala M., *Samsoun Dagh*	37.40	27.10	19
Mycalessus?	38.25	23.32	16
Mycenæ	37.44	22.16	18
Mycina Portus, *Zalitza*	38.16	22.48	16
Mycinæum	41.9	20.8	26
Mycōnus	37.27	25.24	19
Mycōnus I., *Mykoni*	37.27	25.25	19
Mycōnus M.	38.30	21.51	15
Mycōnusia	40.45	23.0	15
Mycōnusia	37.0	41.0	22
Mycōnius F., *Jukjuk-jeh*	36.21	41.0	22
Myla F., *Marcellino*	37.13	15.5	12
Mylæ, *Agha Iman*	36.17	33.51	20
Mylæ, *Dhamnat*	30.43	22.5	15
Mylæ, *Milazzo*	38.13	15.14	12
Mylæ, *Melasso*	37.19	27.49	19
Myndus, *Gumishlu Limen*	37.3	27.16	19
Myonia?	38.35	22.23	16
Myonnesus *Dereikoi*	38.3	26.53	19
Myos Hormos, *Abou Shaar*	27.25	33.12	3
Myra, *Dembre*	36.17	30.3	20
Myra	30.49	22.18	15
Myrcinus	40.54	23.55	19
Myrlandina, *Godfrey's Castle*	36.34	36.8	20
Myrlea	38.49	27.0	19
Myrlea? *Anatoli*	38.52	25.4	19
Myrletum, or Myrletum?	37.30	21.22	18
Myrletum Mare	37.20	24.0	19
Myrlentinum, or Myrlentum?	37.30	21.22	18
Myrnenum, or *Dekato*	38.0	20.28	18
Myrsia	30.30	28.0	20
Myrtia, *Mavrokorono*	38.11	16.33	9
Myrtiane *Mavrono*	38.7	26.34	19
Myrtu, *Dokono*	37.36	27.29	19

NAMES.	LAT.	LONG.	MAP.
N.			
*Nabathæi	30°.20′	35°.50′	24
Nabius F. (or Navia?), *Navia*	43.15	7.0 w	7
Nabrīxa, *Bakir*	38.58	27.44	19
Nabis F., *Cavado*	41.32	8.30 w	7
Nazilus	36.7	32.56	20
*Nahanarvali, or Nahanvali	52.25	18.30	25
Nain, *Nein*	32.39	35.22	21
Naissus, *Nissa*	43.18	22.5	14
Namadus F., *Nerbudda*	22.5	75.0	2
Namnētes, or Portus Namnetum (for. Condivienum), *Nantes*	47.13	1.32 w	6
*Nannētes, or Namnētes	47.25	1.45 w	6
*Nantuātes	46.13	7.0	6
Napāris F., *Jalomnitza*	44.34	27.0	14
Napata? *Jebel Berkel*	18.30	31.50	3
Napetia, *Pizzo*	38.47	16.13	9
Napōca (Colonia), *Klausenburg*	46.45	23.31	14
Nar F., *Nera*	42.35	12.40	8
Narbo Martius, *Narbonne*	42.11	3.0	6
NARBONENSIS	44.0	5.0	4
*Narcesii	43.20	17.20	14
*Nariscī	49.15	13.0	25
Narnia, *Narni*	42.31	12.32	8
Naro F., *Narenta*	43.45	18.0	14
Narōna, *Opus*	43.2	17.36	14
Narthacium	39.11	22.26	15
Naryx?	38.38	23 0	16
*Nasamōnes	30.0	18.0	2
Nasi, *n. Dara*	37.47	22.12	18
Nasium, *Naix*	48.38	5.23	6
Natiōlum, *Bisceglia*	41.15	16.31	9
Natiso F., *Natisone*	46.0	13.23	8
Natron Lakes	30.20	30.20	24
Naucrātis?	31.0	30.40	24
Naulōchus	38.15	15.25	12
Naulōchus, on *C. Emineh*	42.43	27.56	14
*Naunes	46.25	11.0	8
Naupactus, *Epakto, or Lepanto*	38.24	21.50	18
Nauplia, *Nauplia* (or *Napoli di Romania*)	37.34	22.48	18
Nauportus, *Ober Laybach*	45.59	14.20	14
Naustathmus	41.34	36.9	20
Naustathmus, *Marsa el-Halal*	32.55	22.11	23
Naustathmus Portus, *Porto del Cane*	36.57	15.9	12
Nautāca, *Kurshee*	38.52	66.10	3
Nava F., *Nahe*	49.40	7.35	6
Navāle, *Biscua*	38.45	16.10	9
Navalia, *Arenzano*	44.24	8.40	8
Navia, or Nabius, F., *Navia*	43.15	7.0 w	7
Navilubio F.? *Nalon*	43.25	6.5 w	7
Naxos, *Naxia*	37.16	25.24	19
Naxos I., *Naxo*	37.0	25.30	19
Naxos (Sicilia), *n. Capo di Schiso*	37.47	15.15	12
Naxuana, *Nakshewan*	39.13	45.20	22
Nazareth, *En-Naziruh*	32.43	35.19	21
Nazianzus, *Vizanshehr*	38.8	34 18	20
Neae I., *Sirati*	39.30	25.0	19
Neaethus F., *Neto*	39.12	17.0	9
Neandria? *Iscli, or Eusdeh*	39.47	26.22	19
Neapōlis (Apulia), *Polignano*	41.0	17.13	9
Neapōlis (Edonis), *Kavalla*	40.56	24.25	14
Neapōlis (Lonia), *n. Nisi, Nisiro*	37.49	27.18	19
Neapōlis (or Leptis Magna), *Lebida*	32.38	14.13	23

NAMES.	LAT.	LONG.	MAP.
Neapōlis (Pallēne), *Polykromo*	40°.1′	23°.32′	15
Neapōlis (or Parthenōpe), *Naples*	40.51	14.15	13
Neapōlis (Sardinia), *S. Maria de Nabui, or Nabuli*	39.41	8.34	9
Neapōlis (Sychar, or Shechem), *Nabloos*	32.15	35.14	21
Neapōlis (Zeugitana), *Nabal*	36.27	10.46	23
Neapolitānus S., *G. of Hammamet*	36.10	11.0	23
Nebo, Mount?	31.48	35.43	21
Nebrissa, *Nabrissa*	36.55	6.2 w	7
Nebrōdes M.	37.46	14.0	12
Nechesīa, *in Wady Nukkaree*	24.54	35.0	3
Necho's Canal, *in Wady Toomilat*	30.32	31.50	24
Neda F., *Buzi*	37.23	21.44	15
Nedon F., *River of Kalamata*	37.3	22.8	18
Neleia, *n. Agria*	39.21	23.1	15
Nemausus, *Nismes*	43.50	4.21	6
Neměa	37.48	22.43	15
*Nemētes	49.10	8.15	7
Nemetobriga?	42.22	7.44 w	7
Nemetocenna, or Nemetacum, aft. Atrebates, *Arras*	50.17	2.45	5
Nemossus, aft. Augustonemētum, *Clermont*	45.47	3.4	6
Nemus, or Nemorensis, L., *Lago di Nemi*	41.42	12.44	11
Neo-Caesarēa (Cabīra Diopolis), *Niksar*	40.35	37.5	[illegible]
Neon Teichos	38.39	27.6	19
Neon, aft. Tithorea, *Velitza*	38.34	22.41	16
Neoptana	26.50	57.0	3
Nepete, *Nepi*	42.16	12.18	11
Nephēlis Prom.	36.9	32.25	23
Nerētum, *Nardo*	40.9	18.4	9
Nerīcum	38.50	20.40	15
NERIGOS?	60.0	7.0	2
Neris?	37.20	22.38	18
Nerītum M., *Anoi, or Neritos*	38.25	20.40	15
Nerium Pr., *C. Finisterre*	42.53	9.15 w	7
Neronia, *Codigoro*	44.50	12.6	8
Nertobriga, *Ricla*	41.35	1.19 w	7
Nertobriga, or Concordia Julia, *Valera la Vieja*	36.15	6.29 w	7
Nerūlum, *Rotondo*	39.55	16.2	9
*Nerusi	43.46	7.0	6
Nerva F., *Nervion*	43.19	3.0 w	7
*Nervii	50.40	3.50	6
Nesactium, *Castel Nuovo*	44.59	14.2	8
Nessōnis L., *Karatjair*	39.40	22.39	15
Nestane, *Luka*	37.34	22.28	18
Nestus F., *Kara-su*	41.30	24.15	14
Nesus, *Asso*	38.23	20.33	15
Netindava?	44.44	26.20	14
Netum, *Noto Vecchio*	36.56	14.59	12
Neve, *Nowa*	32.56	36.1	21
Nias F., *Rio Grande*	11.40	15.0 w	2
Nicaea (Bactriana), *Begram*	34.59	69.20	3
Nicaea (Bithynia), *Isnik*	40.22	29.45	20
Nicaea (Gallia Transalpina), *Nice*	43.42	7.16	6
Nicaea (India)? *n. Jeipoor*	32.40	73.15	3
Nicaea (Locris)	38.47	22.36	16
Nicasia I.? *Makari*	37.5	25.42	19
Nicatorius M.	35.40	43.50	26
Nicephorium, aft. Callinicum, *Rakka*	35.56	39.3	22
Nicer F., *Necker*	49.27	9.0	25
Nicia F., *Esso*	44.40	10.27	8

NAMES.	LAT.	LONG.	MAP.
Nicium? *Mit Salamek*..	30°.20′	30°.51′	24
Nicomedĭa, for. Olbia, *Izmid*	40.48	29.58	20
Nicopŏlis (Aegyptus)...	31.14	29.59	24
Nicopŏlis (Epirus), *Paleo-prevesa*	39.0	20.44	15
Nicopŏlis (Pontus), *Enderes*	39.57	38.24	20
Nicopolis	41.6	29.3	26
Nicopŏlis (Thracia), *Nikopoli*	41.7	24.38	14
Nicopŏlis ad Iatrum, *Nikup*	43.20	25.33	14
Nicopŏlis (ad Istrum), *Nikopol*	43.45	24.53	14
Nicotera, *Nicotera*	38.32	15.58	9
Nidum, *Neath*	51.40	3.58 w	5
Nigama, *Negapatam*	10.48	79.54	2
Niger F., *Joliba*	13.0	7.0 w	2
Nigira? *Timbuctoo*	17.22	2.56 w	2
*Nigrĭtae	14.0	5.0	2
Nileus F.?...	38.33	24.0	15
Nilopŏlis	29.7	31.10	24
Nilus F., *Nile*	21.20	31.0	3
Nineveh, *Nebbi Yunus, Kouyunjik, &c*	36.21	43.11	22
Ninus (Mespĭla of Xenophon), or Nineveh, *Nebbi Yunus*	36.21	43.11	22
Niphātes M., *Ali-Dagh, &c*	38.30	42.0	22
Nisaea, *Nissa*	37.50	58.35	3
Nisaea, *r. n. S. Nikolao*	37.59	23.21	16
Nisaean Plains	34.0	48.0	22
Nisĭbis, or Antiochĭa Mygdonia, *Nisibin*	37.1	41.10	22
Nisyros?	35.42	27.4	19
Nisŷros I., *Nisero*	36.35	27.12	19
Nithine?	30.49	30.46	24
*Nithones, or Vithones	52.50	13.0	25
*Nitiobriges	44.30	0.30	6
Nivaria, *Mojados*	41.27	4.33 w	7
Nivaria I., *Teneriffe*	28.15	16.30 w	2
Nivernum, *Nevers*	46.58	3.10	6
Noae, *Noara*	37.58	15.6	12
Noega, *Gijon*	43.35	5.44 w	7
Nola, *Nola*	40.55	14.32	13
Nomentum, *Mentana*	42.4	12.39	11
Nonăcris, *Solo*	38.1	22.15	18
Norba, *Conversano*	40.57	17.7	9
Norba, *Norma*	41.34	13.3	11
Norba Caesarēa, *Alcantara*	39.41	6.43 w	7
Noreia? *Neumarkt*	47.4	14.25	14
Norĭcum	47.30	14.0	14
Notium Prom., *Mizen Head*	51.26	9.50 w	2
Nova, *Dobra*	44.36	21.57	14
Nova Sparsa	35.43	5.53	23
Novae, *Gourabeli*	43.39	25.4	14
Novana, *Novi*	42.59	13.36	8
*Novantae	55.15	4.20 w	5
Novantum Chersonesus	54.50	5.0 w	5
Novantum Pr., *Mull of Galloway*	54.38	4.51 w	5
Novaria, *Novara*	45.27	8.37	8
Novesium, *Neuss*	51.11	6.42	6
Noviodūnum, *Karlstadt*	45.30	15.35	14
Noviodūnum? *Neuvy sur Baranjon*	47.19	2.10	6
Noviodūnum? *Toultcha*	45.10	28.47	14
Noviodūnum, aft. Diablintes, *Jubleius*	48.17	0.25 w	6
Noviodūnum, aft. Nivernum, *Nevers*	46.58	3.10	6
Noviodūnum, aft. Augusta Suessionum, *Soissons*	49.24	3.20	6
Noviodūnum, or Colonia Equestris, *Nyon*	46.23	6.15	8
Noviomăgus? *Holwood Hill, n. Keston*	51.21	0.3	5
Noviomăgus, *Neumagen*	49.53	6.54	6
Noviomăgus, *Nimeguen*	51°.50′	5°.51′	6
Noviomăgus, *Noyon*	49.35	3.0	6
Novioregum, *Royan*	45.37	1.1 w	6
Novius F., *Nith*	55.20	3.50 w	5
Novum Comum, or Comum, *Como*	45.48	9.6	8
*Nubae	20.0	27.0	2
Nucerĭa, *Lussara*	44.57	10.42	8
Nuceria, *Nocera*	40.44	14.38	13
Nuceria, *Nocera*	43.7	12.49	8
Numāna, *Umana*	43.31	13.38	8
Numantia, *Garray*	41.46	2.26 w	7
Numicius, or Numĭcus F., *Torto*	41.38	12.34	11
Numidia	36.0	7.0	23
Numistro, *n. Muro*	40.46	15.20	9
Nura?	40.40	8.18	9
Nura, *Nurri*	39.43	9.14	9
Nura F., *Nura*	44.45	9.38	8
Nura I., or Balĕāris Minor, *Minorca*	40.0	4.0	7
Nymbaeum	36.26	23.11	18
Nymphaea I.? (Phintonis?), *Caprera*	41.13	9.27	9
Nymphaeum, *Medua*	41.47	19.31	14
Nymphaeum Pr., *Capo Santo*	40.7	24.22	15
Nymphaeus F., *Ninfa*	41.30	13.0	11
Nymphaeus Portus	40.40	8.6	9
Nymphălum, *Ninfi*	38.26	27.28	19
Nymphius F., *Batman Su*	38.0	40.50	22
Nysa? *Nicetta*	34.10	71.47	3
Nysa, *Sultan-hissar*	37.53	38.9	19
Nysaeum M	38.23	22.49	16
O.			
Oānus F., *Frascolari*	36.50	14.32	12
Oaracta I., *Kishm*	26.50	56.0	3
Oaxes F., *Axus*	35.20	24.41	19
Oaxus, or Axus, *Axus*	35.16	24.50	19
Oblimum, *La Batie*	45.38	6.22	8
Ocalĕa	38.22	23.3	16
Oceānus Britannĭcus, *English Channel*	50.0	2.0 w	5
Oceānus Cantabrius, *Bay of Biscay*	46.0	5.0 w	2
Oceānus Gaditānus	36.0	15.0 w	2
Oceānus Gallĭcus	49.0	4.0 w	2
Oceānus Germanĭcus, or Mare Germanĭcum, *German Ocean*	55.0	5.0	2
Oceānus Hesperius (Mare Atlantĭcum, Externum, or Magnum), *Atlantic Ocean*	40.0	20.0 w	2
Oceānus Hibernĭcus, *Irish Sea*	53.40	5.0 w	5
Oceānus Indicus, *Indian Ocean*	0.0	70.0	2
Oceānus Sarmaticus, or Mare Suevicum, *Baltic Sea*	57.0	20.0	2
Oceānus Septentrionālis (Mare Pigrum)	66.30	5.0	2
Oceānus Vergivius, *Bristol Channel*	51.20	5.0 w	20
Ocellodūrum, *Toro*	41.36	5.27 w	7
Ocellum Pr., *Flamborough Head*	54.7	0.4 w	5
Ocĕlum? *Uxeau, n. Fenestrelles*	45.3	7.2	8
Oche, or Ocha, M., *Okhi*	38.4	24.28	15
Ochus, *Nackiloo*	26.55	53.31	3
Ochus F.?	39.0	56.0	3
Ochus F.? *Kokeha*	37.10	70.0	3
Ocra Mons	45.50	14.30	14
Ocricŭlum, *Otricoli*	42.27	12.27	11
Ocrĭnum, or Damnonium Prom., *The Lizard*	49.58	5.11 w	5
Octapitarum Prom., *St. David's Head*	51.54	5.19 w	5
Octodūrus, *Martigny*	46°.6′	7°.4′	8
Octogēsa? *La Granja*	41.25	0.23	7
Odessus, *Varna*	43.13	27.56	14
*Odomanti	41.12	23.40	14
*Odrysae	42.0	26.0	14
Odysseae Portus and Pr., *Port d'Ulysse*	36.42	15.0	12
Oea? *Lamari*	36.22	25 29	19
Oea? *n. Stefani*	38.2	23.38	16
Oea, *Palea-Khora*	37.44	23.29	18
Oea (Augusta Felix), *Tripoli*	32.54	13.11	23
Oeantheia, *Galaxidi*	38.22	22.23	16
Oeāso, or Olarso, *Oyarsun*	43.18	1.52 w	8
Oechalia (Aetolia)?	38.54	21.47	15
Oechalia (Euboea)?	38.27	24.8	15
Oechalia, aft. Carnasium	37.16	22.2	18
Oechardes F.			1
Oenanthia, *Bambora*	43.6	40.31	22
Oeneum?	41.37	20.5	14
Oeneum? *Magula*	38.25	21.56	18
Oeniādae, *Trikardho*	38.25	21.14	18
Oenoanda, *Uludscha*	36.48	29.35	20
Oenoe?	37.37	22.35	18
Oenoe, *Ghyfto Kastro*	38.11	23.24	16
Oenoe, *Inoi*	38.9	23.57	16
Oenoe, *Port Skhino*	38.3	23.2	16
Oenoe, *Unieh*	41.8	37.17	20
Oenoe (Icaria)	37.36	26.11	19
Oenotrĭdes Insŭlae?	40.6	15.6	9
Oenophŷta, *Inia*	38.17	23.39	16
Oenus, *Tsitzina*	37.10	22.36	18
Oenus, or Aenus, F., *Inn*	47.30	12.0	25
Oenus F. (Laconia), *Kelefina*	37.6	22.27	18
Oenussae I., *Spalmatori*	38.32	26.15	19
Oenussae Ins., *Sapienza and Capri*	36.45	21.45	18
Oeroe F.	38.13	23.12	16
Oescus, *Glava*	43.20	24.19	14
Oescus, or Oius, F., *Isker*	42.55	24.0	14
Oeta M., *Katavothron*	38.48	22.16	15
Oetŷlus, *Vitylo*	36.43	22.23	18
Oeum, *r. n. Varibopi*	38.9	23.46	16
Oeum Cerameicum?	37.58	23.42	17
Oglasa I., *Monte Christo*	42.20	10.20	8
Ogygia			1
Oisŷme	40.49	24.18	19
Oius, or Oescus, F., *Isker*	42.55	24.0	14
Olăbus I., *Hadisah*	34.5	42.28	22
Olarso, or Oeaso, *Oyarsun*	43.18	1.52 w	7
Olbasa, *Belenglu*	37.22	30.0	20
Olbia?	36.52	30.45	20
Olbia, aft. Nicomedĭa, *Izmid*	40.48	29.58	20
Olbia, *r. n. Nicolaef*	46.40	32.1	2
Olbia? *St. Vincent de Carquairanne*	43.6	6.5	6
Olbia, *Terranova*	40.55	9.29	9
Olbiānus Portus, *Golfo di Terranova*	40.57	9.35	9
Olbius, or Aroanius, F.	37.57	22.20	18
Olcachĭtes S., *Bay of Storah*	37.10	7.0	23
Olcinium, *Dulcigno*	41.53	19.12	14
Olenastrum, *Coll de Balaguer*	40.59	0.56	7
Olenacum, *Old Carlisle*	54.49	3.10 w	5
Olĕnus, *Kato Akhaia*	38.8	21.34	18
Olĕrus, *Castel Messeleri*	35.7	25.48	19
Olgassys M., *Alkas Dagh*	41.6	34.0	20
Oliăros I., *Antiparo*	37.0	25.3	19
Olicana, *Ilkley*	53.55	1.47 w	5
Oligyrtus, *Lafka*	37.50	22.23	18
Olisipo (Felicĭtas Julia), *Lisbon*	38.42	9.9 w	7

NAMES.	LAT.	LONG.	MAP.
Olives, Mount of, *Jebel Toor*	31°.47′	35°.15′	21
Olĭzon	39.7	23.14	15
Ollius F., *Oglio*	45.55	10.14	8
Olmeius F.? *Zagara*	38.20	23.4	16
Olmiae Pr., *C. Olmia*	38.4	22.58	18
Olmōnes?	38.28	23.6	16
Oloetodariza	40.2	38.49	20
Olophyxus, *Khilandari*	40.20	24.8	15
Olpae, *Arapi*	38.57	21.9	15
Olpae (Locris)	38.26	22.12	15
Oltis F., *Lot*	44.40	2.30	6
Olūrus, *Xylo-kastro*	38.4	22.38	18
Olus? *Porto di Spina Longa*	35.16	25.44	19
OLYMPĒNE	39.45	29.0	20
Olympia	37.38	21.38	18
Olympus, *Tschiraly*	36.24	30.30	20
Olympus M. (Bithynia), *Kheshish Dagh*	40.0	29.20	20
Olympus M. (Cyprus), *Oros Troados*	34.56	32.52	20
Olympus M. (Ionia), *Ninfi Dagh*	38.22	27.22	19
Olympus M. (or Orminium), *Ala Dagh*	40.20	32.0	20
Olympus M. (Thessalia), *Lacha*	40.5	22.21	15
Olynthus, *Agia Maria, or Aio Mamas*	40.16	23.21	15
*Omanītae, *Omaun*	23.30	57.0	3
Ombi, *Koom Ombo*	24.28	32.59	3
Omirras F. (Euphrates?), *Murad Tchai*	38.50	40.30	22
Omphalium	35.13	25.6	19
Omphalium?	39.56	20.28	15
On, or Onion? (Vicus Judaeorum), *Tell el-Yehud*	30.22	31.28	24
Onceium?	37.41	21.52	18
Onchesmus, *Santa Quaranta*	39.53	20.2	15
Onchestus	38.21	23.9	16
Onchestus F	39.33	22.31	15
Oneia M.	37.52	22.56	18
Oneum?	43.29	16.39	14
Onisia I.?	35.11	26.18	19
Onoba, *Huelba*	37.15	6.50 w	7
Onobālas F. (Acesīnes, or Asīnes), *Cantara*	37.50	15.10	12
Onochōnus F.?	39.23	22.6	15
Onthis L., *L. of Bokhori*	38.21	21.35	18
Onugnăthus I., *Cervi, or Elafonisi*	36.28	22.58	18
Onūphis? *Mit Ghamr*	30.44	31.14	24
*Ophionenses	38.37	22.0	15
Ophir?	13.20	45.0	3
Ophius, *Of*	40.59	40.19	20
Ophiūsa, or Colubraria I. (of Strabo), *Formentera*	38.42	1.25	7
Ophiūsa, or Colubraria, I., *Columbretes*	39.54	0.45	7
Ophiussa I., *Afsia*	40.30	27.30	19
Ophrynĭum	40.1	26.21	26
Opinum, *Oppido*	40.44	15.59	9
Opis?	34.10	43.52	22
Opitergium, *Oderzo*	45.47	12.31	8
Opizus?	42.2	25.32	14
Oplonti, *Torre dell' Annunciata*	40.45	14.27	13
Opōne, *Hafoon*	10.26	51.18	2
Opplĭdum Novum, *El-Kadarah*	36.9	2.9	23
Opplĭdum Novum, *Naye*	43.11	0.16 w	6
Optatiana, *Ssamosujvar, or Armenienstadt*	47.1	23.50	14
Opuntii Ms., *Mt. Khlomo, &c.*	33.35	23.0	16
Opus (Elis), *n. Skiadha*	37.52	21.41	18
Opus (Locris), *Kardhenitsa*	38.36	23.4	16
Opus Prom.	38°.19′	22°.32′	16
Ora?	34.12	72.23	3
ORBALISĒNE	40.0	38.25	20
Orbēlus M.	41.16	23.40	14
Orcădes I^es., *Orkney Islands*	59.0	3.0 w	2
Orcas, or Tarvĕdum, Pr., *Dunnet Head*	58.41	3.24 w	2
Orchoe, *Mogeiyer*	30.47	46.4	22
Orchomĕnus (Arcadia), *Kalpaki*	37.44	22.19	18
Orchomĕnus (Boeotia), *r. n. Skripu*	38.29	22.59	16
Orcistus, *Alekiam Jaila*	39.14	31.21	20
Ordessus, or Ardiscus, F., *Arjisch*	44.23	26.0	14
*Ordovices	52.48	3.30 w	5
Ordymnus M.	39.14	25.57	19
ORESTIS	40.31	21.20	15
Orestium, *Marmaria*	37.23	22.14	18
*Oretāni	38.30	3.0 w	7
Orethus F., *Oreto*	38.6	13.20	12
Orētum	38.50	3.40 w	7
Orĕus (Histiaea), *Oreos*	38.57	23.6	15
Orexis M.	37.51	22.21	18
Orgia, *Organya*	42.13	1.18	7
Orgus F., *Oroo*	45.25	7.20	8
Orĭcum, or Orĭcus, *Erikho*	40.22	19.27	15
Orippo, *Alcala de Guadaira*	37.16	5.45 w	7
*Orĭtae	26.0	65.40	3
Oriundus F., *Boyana*	41.50	19.20	14
Oriza? *Es-Sukhneh*	34.44	38.47	20
Orminium M. (Olympus), *Ala Dagh*	40.20	32.0	20
Orneae	37.47	22.39	18
Ornithopŏlis? *Adlân*	33.24	35.18	21
Oroanda? *Arwan*	37.14	32.6	20
Oroatis, or Arŏsis, F., *Tab*	30.20	49.52	22
Orobine, *Rovies*	38.48	23.14	15
*Orobii	45.55	9.20	8
Orŏbis, or Orbis, F., *Orb*	43.30	3.0	6
Orolaunum, *Arlon*	49.40	5.50	6
Orontes F., *Nahr El-Ahsy*	35.50	36.25	20
Orontes M., *Elwund*	34.45	48.30	22
Orōpus, *Oropo*	38.17	23.47	16
Orospēda Mons, *Sierra Alcaraz, &c.*	39.0	2.20 w	7
Orra, or Uria Locrōrum, *Palazzi*	38.8	16.10	9
ORSĒNE	39.20	38.0	20
Orthopăgum, or Thurium, M.	38.28	22.52	16
Orthosia?	34.38	36.2	20
Ortōna, *Ortona*	42.21	14.24	9
Ortopula, *S. Marco*	44.16	15.29	14
Ortospana? *Cauhool*	34.28	69.5	3
Ortygia, *Siracusa*	37.3	15.15	13
Ortygia I. (or Delos), *Delos*	37.23	25.17	19
Orvium Prom., *C. Silleiro*	42.5	8.52 w	7
Oryx, or Halus, *n. Podhogora*	37.46	22.3	18
Osa F., *Osa*	42.32	11.15	8
Osaea? *Bocca dello Stagno*	39.49	8.33	9
Osca, or Vesca, *Huesca*	42.9	0.20 w	7
Oscēla, *Domo d'Ossolo*	46.7	8.17	8
Oscelis, *Orihuela*	38.8	1.0 w	7
Oscineium, *Moulin d'Escinjot*	44.13	0.0	6
*Osi	49.30	19.0	25
*Osismii	48.20	3.40 w	6
Osmus F., *Osma*	43.0	24.45	14
Osopum, *Osopo*	46.15	13.6	8
OSROĒNE	37.20	39.0	22
Ossa M., *Kissovo*	39.48	22.42	15
Osset	37.25	5.51 w	7
Ossonōba, *Faro*	36.59	7.54 w	7
Ostadizus, *Khafsa*	41°.42′	27°.0′	14
Osteōdes I.? *Ustica*	38.42	13.10	9
Ostia, *Ostia*	41.43	12.16	11
Ostra, *Corinaldo*	43.40	13.2	8
Ostracĭne?	31.3	32.22	24
*Otadēni	55.25	2.0 w	5
Othoca, *Oristano*	39.54	8.34	9
Othrōnus I., *Fano*	39.50	19.20	15
Othrys M., *Ierako*	39.3	22.42	15
Ovetum, (or Lucus Asturum?) *Oviedo*	43.22	5.57 w	7
Ovilaba, *Wels*	48.10	14.2	14
Oxinas, *Kuchuk Oksina*	41.22	31.39	20
Oxus F., *Amoo, or Jihon*	39.0	64.0	3
Oxus L., *Sir-i-kol*	37.25	73.45	3
*Oxybii	43.30	6.40	6
Oxycānus, Kingdom of	26.35	69.0	3
Oxydrăcae, or Sudracae	28.40	72.0	3
Oxynein?	39.47	21.38	15
Oxyrynchus, *Behnesch*	28.33	30.45	24
Ozēne, *Oojein*	23.10	75.48	3
P.			
Pacciana Matidiae? *r. n. Marsa Zeitoun*	36.58	6.17	23
Pachnamūnis?	31.27	31.9	24
Pachŷni Portus, *Porto di Palo*	36.40	15.6	12
Pachŷnus, or Pachŷnum Pr., *Capo Passaro*	36.41	15.7	12
Pactōlus F.	38.25	28.3	19
Pactŷa, *Doghan Arslan*	40.32	26.51	19
Pactŷas M.	37.55	27.28	19
PADAN-ARAM, or ARAM-NAHARAIM, *Al-Jezireh*	36.0	41.0	22
Padinum, *Bondeno*	44.42	11.24	8
Pădus, or Eridănus, F., *Po*	45.0	8.45	8
Padūsa F., *Primaro*	44.38	11.45	8
Paeania, *n. Karela*	37.56	23.50	16
*Paemāni	50.15	5.0	6
PAEONIA	41.45	22.0	14
Paeonĭdae, *Menidhi*	38.6	23.43	16
*Paesĭci	43.30	6.0 w	7
Paestānus (or Posidoniātes) S., *G. of Salerno*	40.20	14.40	9
Paestum, or Posidonia	40.23	15.0	9
Pagae, *Peatho*	38.6	23.14	16
Pagala?	25.25	66.20	3
Pagăsae	39.23	22.55	15
Pagasaeus S., *G. of Volo*	39.12	23.0	15
Pagrae, *Bagras*	36.25	36.11	22
Palaea, *n. Apidhia*	36.53	22.48	15
Palaea Paphos, *Koulia*	34.42	32.34	22
Palaemaria, or Marĕa, *El-Rasheat*	30.56	30.3	24
Palaerus, or Palirus	38.45	20.54	15
Palaeste	40.11	19.34	15
Palanta, *Bolagna*	42.32	8.54	9
Palantia, *Palencia*	42.1	4.27 w	7
Pale, *Polikata*	38.13	20.26	18
Palfuriāna, *Villarodona*	41.22	1.20	7
Palĭca?	37.18	14.43	12
Palimbothra? *Patna*	25.37	85.15	2
Palindrŏmus Prom., *C. Bab-el-Mandeb*	12.40	43.34	3
Palinūrus Prom., *Capo di Palinuro*	40.0	15.16	9
Palirus, or Palaerus	38.45	20.54	15
Paliscius, *Rakhamytes*	37.27	22.14	18
Paliūrus	32.19	23.10	23
Palla, *Bonifacio*	41.23	9.9	9
Pallacōpas	30.40	46.40	22
Pallantia? *Reliejos*	42.23	5.17 w	7
Pallantias F., *Palancia*	39.53	0.30 w	7
Pallantium	37.27	22.20	18
Pallănum, *Pallano*	42.10	14.30	9
Pallēne	38.2	23.51	16
PALLĒNE	40.0	23.30	15

NAMES.	LAT.	LONG.	MAP.
Palma, *Palma*	39°.35′	2°.39′	7
Palmaria I., *Palmarola*	40.56	12.52	9
Palmyra (Tadmor), *Tadmor*	34.18	38.14	20
PALMYRĒNE	34.40	38.30	20
Palus Maeōtis, *Sea of Azov*	46.0	37.0	2
Palus Stentōris, *G. of Enos*	40.43	26.5	19
Palus Tritōnis, *Al-Sibkah*	33.30	8.45	23
Pambōtis L., *L. of Janina*	39.50	21.0	15
Pamīsus F. (Messenia), *Pirnatza*	37.6	22.0	18
Pamīsus F. (Thessalia), *Bliuri, or Piliuri*	39.27	21.50	15
PAMPHYLIA	37.0	31.0	20
Panachaïcus Mons, *Voidia*	38.12	21.52	18
Panactum?	38.11	23.35	16
Panaetolium M., *Viena*	38.40	21.30	15
Pandataria I., *Vandotena*	40.47	13.25	9
Pandosia (Bruttiorum), *n. Mendocino*	39.17	16.11	9
Pandosia (Epirus), *Kastri*	39.18	20.36	15
Pandosia (Lucania), *Anglona*	40.16	16.31	9
PANEAS	33.15	35.47	21
Paneas, or Caesarēa-Philippi, *Banias*	33.16	35.42	21
Panephysis?	31.8	31.50	24
Pangaeus M., *Pilaf Tepeh*	40.53	24.6	19
Panhormus, or Panormus, *Palermo*	38.7	13.21	12
Panionium?	37.44	27.17	19
Panium	33.17	35.41	21
PANNONIA, LOWER	47.0	16.0	14
PANNONIA, UPPER	46.0	18.0	14
Panŏpeus	38.29	22.48	16
Panormus, or Panhormus), *Palermo*	38.7	13.21	12
Panormus (Achaia)	38.19	21.49	18
Panormus (Cephallenia), *Port Viskardho*	38.27	20.34	15
Panormus (Creta)	35.25	24.29	19
Panormus (Ionia)	37.56	27.18	19
Panormus Portus, *Karajia Agatsch*	36.50	28.30	19
Panormus Portus, *Marsa Sollum*	31.29	25.11	23
Panormus Portus, *Panorimo*	37.41	24.4	18
Panormus Portus, *Port Palermo*	40.5	19.42	15
Pantagias F., *Porcari*	37.18	15.10	12
Pantanus L., *Lago di Lesina*	41.53	15.25	9
Panticapaeum, *Kertsch*	45.22	36.28	3
Pantichium, *Pandik*	40.54	29.16	20
Panysus F., *Pravadi*	43.10	27.30	14
PAPHLAGONIA	41.10	34.0	20
Paphos, *Baffo*	34.45	32.25	20
Pappa?	37.28	32.12	20
Papua M.?	37.3	7.20	23
Parachoathras M., *Chain of El-Burz, or Caspian Mts*	36.0	52.0	3
PARAETACĒNE?	38.30	70.0	3
Paraetacēni	33.0	51.0	3
Paraetonium, *Marsa Labeit*	31.21	27.12	23
PARALIA	37.50	23.55	18
Paran, Desert of, *El-Tih*	30.30	34.45	24
Parapotamii, *r. n. Belimi*	38.33	22.48	16
Paraopia, Plain of	38.15	23.20	16
PARAVAEA	40.26	20.40	15
Pardosca	39.50	35.21	20
Pardua, *Slano*	42°.48′	17°.52′	14
Parembōle, *Debod*	23.55	32.52	3
Parentium, *Parenzo*	45.14	13.35	8
*Paricanii?	27.35	58.0	3
Parietina, *Mostaza*	35.8	4.27 w	23
Parietini?	39.24	2.31 w	7
*Parisii	54.0	0.20 w	5
*Parisii	48.42	2.15	6
Parium M.	36.50	35.40	26
Parium, *Kamares*	40.25	27.4	19
Parma, *Parma*	44.48	10.21	8
Parma F., *Parma*	44.40	10.19	8
Parnassus? *Koj Hissar*	38.52	33.34	20
Parnassus M., *Range of Liakhoura*	38.34	22.30	16
Parnes M., *Nozia*	38.11	23.43	16
Parnon M., *Malevo, or Kani*	37.17	22.37	18
Paropamīsus M., *Seffeid Koh*	34.0	70.0	3
Parōpus, *Collesano?*	37.54	13.55	12
PAROREIA	39.45	21.17	15
Parōreia, *Paleomiri*	37.29	22.10	18
PARORĒUS	38.30	31.0	20
Paros, *Parekhia*	37.5	25.10	19
Paros I., *Paro*	37.5	25.12	19
Parthanum, *Partenkirch*	47.29	11.8	25
Parthenicum, *n. Partenico*	38.56	13.4	12
Parthenium, *Bartan*	41.40	32.17	20
Parthenius F., *Bartan Tchai*	41.30	32.25	20
Parthenius M., *Partheni*	37.30	22.32	18
Parthenōpe (Neapŏlis), *Naples*	40.51	14.15	13
PARTHIA	35.50	57.0	3
*Parthini	41.45	20.30	14
Paryadres Mons	40.40	39.0	20
Parysātis, Villages of?	35.15	43.27	22
Pasargādae? *Deh Minair*	28.31	53.20	3
Pasira?	25.20	64.40	3
Pasitīgris, or Eulaeus, F., *Kuran*	31.0	48.25	22
Passaron	39.40	20.57	15
Patāra	36.15	29.22	20
Patavium, *Padua*	45.24	11.51	8
Patavīnae Aquae, or Apŏni Fons, *Bagni d'Abano*	45.22	11.46	8
Patavissa (Colonia), *Thorda*	46.33	23.45	14
Pathmetic, see Phatnitic			
Patmos I., *Patino*	37.20	26.34	19
Patrae, *Patras*	38.15	21.44	18
Patrocli I., *Gaidharo*	37.39	23.57	18
Pattāla? *Hyderabad*	25.23	68.21	3
Patūmos (Thoum, or Pithom), *r. n. Abassieh*	30.28	31.35	24
Patycus, *Paola*	39.22	16.2	9
Pauca, *Porto Polo*	41.43	8.49	9
Paura, *Puhra*	27.58	60.30	3
Paus	37.51	21.57	18
Pausilypus Mons, *Hill of Posilipo*	40.49	14.13	13
Pax Julia, *Beja*	38.5	7.41 w	7
Paxus I., *Paxo*	39.11	20.10	15
Pedalium Pr., *C. Grego*	34.57	34.6	20
Pedalium Pr., or Artemisium, *C. Suvela*	36.35	28.53	19
Pedāsus? *Paitschin*	37.15	27.54	19
Pedāsus?	39.32	26.17	19
Pedilaios F.	35.10	33.45	20
Pedieia?	38.37	22.41	16
PEDIUM	38.0	23.41	16
Pednelissus	37.31	31.19	20
Pedona, *Borgo S. Dalmazzo*	44.20	7.31	8
Pēdum, *Gallicano*	41.53	12.51	11
Pegae, *Rapsomati*	37.22	22.11	18
Pegella?	38°.30′	33°.10′	20
Peiraeum, *Perakhora*	38.2	22.57	16
Peiraeus	37.56	23.39	17
Peiraeus Portus, *Dhrako, or Porto Leone*	37.56	23.38	17
Peiraeus Portus (Corinthia), *Porto Franco*	37.50	23.8	18
Peirus F., *Kameuitsa*	38.8	21.37	18
Peiso L.? *Balaton, or Platten See*	46.53	18.0	14
PELAGONIA	41.6	21.30	14
Pelagonia, *Bitoglia, or Monastir*	40.58	21.15	14
PELASGIŌTIS	39.30	22.25	15
*Pelendŏnes	41.50	2.40 w	7
Pelendova, *Krajova*	44.20	23.44	14
*Peligni	41.58	14.0	9
Pelinnaeum, or Pelinna, *Kardhiki*	39.35	21.54	15
Pelion M., *Zagora*	39.26	23.3	15
Pella, aft. Apamēa, *Famieh*	35.29	36.24	20
Pella (Macedonia), *Alaklisi, or Apostolus*	40.44	22.27	15
Pella (Palaestina), *Kefr Beel*	32.35	35.44	21
Pellana	37.10	22.22	18
Pellēne	38.3	22.32	18
Pelōdes Portus, *Harbor of Butrinto*	39.44	20.0	15
PELOPONNĒSUS, *Morea*	37.30	22.0	15
Pelōrum, Pelōrus, or Pelorias, Pr., *Capo di Faro*	38.16	15.40	12
Pelōrus F.? *Kria, or Chram*	41.30	44.30	22
Peltae?	38.12	29.52	20
Pelusiac Mouth (of Nile), *Tineh Mouth*	31.4	32.25	24
Pelusium (Sin?), *Tineh*	31.2	32.21	24
Pelva?	43.52	17.8	14
Peme?	29.39	31.16	24
Peneius F., *Gastouni*	37.53	21.20	18
Peneius F., *Selembria*	39.45	22.24	15
Penni-lucus	46.22	6.55	6
Pennocrucium, *Stretton, n. Penkridge*	52.42	2.9 w	5
PENTAPŌLIS	32.40	21.0	23
Pentaschoenon?	31.1	32.37	24
Pentēle, *Mendeli*	38.4	23.54	16
Pentelicus M., or Brilessus, *Penteli, or Mendeli*	38.7	23.53	16
*Pentri	41.27	14.25	9
Peparēthos I., *Piperi*	39.20	24.19	19
Pephnus, *St. Dhimitri*	36.49	22.18	18
PERAEA (Caria)	36.54	28.30	19
PERAEA (Palaestina)	32.0	35.50	21
Peraethese, *Valtetsi*	37.28	22.16	18
Perceiāna?	38.31	6.13 w	7
Percōte, *Bourgas*	40.13	26.38	19
Perceri, *Peigir Kalah*	39.1	43.40	22
Pergămos?	35.29	23.51	19
Pergămum, or Pergămos, *Bergamo*	39.6	27.14	19
Perge	37.1	30.55	20
Pergus L., *Lago Pergusa*	37.29	14.18	12
Perimulicus S., *Strait of Malacca*	4.0	100.0	2
Perinthus, aft. Heraclea, *Erekli*	40.59	27.58	19
Peripolium?	37.59	15.50	9
Permessus F.?	38.14	23.5	16
Perniciacum	50.37	4.52	6
*Perorsi	22.0	15.0 w	2
Perre, *Adiaman*	37.45	38.26	20
PERRHAEBIA	39.50	22.10	15
Persepŏlis, *Istakhr*	29.58	53.0	3
Persicae Pylae? *Kaleh Sefeed*	30.16	51.50	3
Persicus S., *Persian Gulf*	28.0	50.0	3

NAMES.	LAT.	LONG.	MAP.
PERSIS	30°.0′	52°.0′	3
Perta, *Ujuk Bunar*	38.21	33.36	20
Pertūsa, *Pertusa*	41.57	0.1 W	7
Perusia, *Perugia*	43.7	12.23	8
Pessĭnus, *Bala Hissar*	39.20	31.45	20
Pessium (Contra Acincum), *Pesth*	47.30	19.6	14
Petaliae I^ae., *Petalies I^s.*	38.0	24.18	15
Petavonium?	42.5	6.30 W	7
Peteon?	38.24	23.21	16
Petilia, *Strongoli*	39.17	17.5	9
Petiliāna	37.21	14.0	12
Petinesca, *Bienne*	47.8	7.15	6
Petitarus F.	38.52	21.19	15
Petra (Arabia), *r. in Wady Mousa*	30.25	35.38	24
Petra (Colchis), *Zicheds-shari*	41.44	41.43	22
Petra (Illyricum), *on C. Pali*	41.25	19.25	14
Petra (Macedonia), *Petrovitsch*	41.26	23.15	14
Petra (Pieria)	40.11	22.16	15
Petra (Sicilia), *Buonpietro*	37.44	14.6	12
Petra Magna	31.45	25.6	23
Petra Parva, *Ras el-Toum*	32.14	23.38	23
Petra Pertūsa, *Pietra Pertusa*	42.2	12.30	11
Petra Pertusa, or Intercisa, *Il Furlo*	43.36	12.41	8
Petrae	45.50	23.4	14
Petriana, *Castlesteads*	54.57	2.45 W	5
Petrĭna?	37.41	14.1	12
*Petrocorii	45.0	0.40	7
Petrocorii, for. Vesunna, *Perigueux*	45.11	0.44	6
Petromantalum, *St. Clair*	49.12	1.40	6
Petuaria? *Brough on Humber*	53.44	0.33 W	5
Peuce I., *Moish*	45.0	29.30	24
Peucēla? *Pushkalavati*	34.12	72.16	3
PEUCETIA	41.0	16.40	9
*Peucini	45.15	29.15	14
*Peucini, or Bastarnae	48.30	21.0	25
Phacium?	39.35	22.0	15
Phacūsa, *Tell Fakhous*	30.46	31.44	24
Phacussa I., *Karo*	36.53	25.40	19
Phaedriādes	38.30	22.30	16
Phaedrias?	37.21	22.4	18
Phaestus	35.3	24.49	19
Phaestus? *Alifaka*	39.34	22.10	15
Phaestus, *Vithari*	38.21	22.21	16
Phalacrium Prom., *Capo Rasocolmo*	38.18	15.31	12
Phalăcrum Prom., *C. Drasti*	39.48	19.38	15
Phalanna, *n. Karajoli*	39.45	22.20	15
Phalāra	38.53	22.30	16
Phalārus F.	38.24	22.58	16
Phalasarna	35.31	23.34	19
Phalērum	37.56	23.39	17
Phalērum Portus, *Porto Fanari*	37.56	23.40	17
Phaloria	39.36	21.38	15
Phamōthis, *El-Khreit*	31.2	29.51	24
Phanae Prom., *C. Mastiko*	38.9	26.1	19
Phanagorĭa, *n. Taman*	45.15	36.45	3
PHANAROEA	40.46	36.30	20
Phara	38.38	20.37	15
Pharae	38.5	21.44	18
Pharae, or Pherae, *Kalamata*	37.2	22.8	18
Pharaga, *Makam*	31.8	66.8	3
Pharan, *Feiran*	28.42	33.38	24
Pharan Prom. (or Posidium)? *Ras Mohammed*	27.44	34.15	24
Pharaspa, Gaza, or Gazăca, *Takht-i-Sulaimaun*	36.28	47.8	22
Pharax, *Koudiah*	30°.45′	18°.20′	23
Pharia, see Pharus			
Pharis, *Vafio*	27.1	22.29	18
Pharmacussa I., *Farmako*	37.17	27.7	19
Pharmatēnus	40.56	38.11	20
Pharnacia, *Kerasoun*	40.56	38.24	20
Pharos I., *Faro, or Lighthouse of Alexandria*	31.12	29.55	24
Pharsālus, *Fersala*	39.16	22.23	15
Pharus, or Pharia, I., *Lesina*	43.10	16.40	14
*Pharusii	16.0	15.0 W	2
Pharygium Prom., *C. Punda*	38.20	22.41	16
Phasēlis, *Tekrova*	36.32	30.36	20
PHASIĀNE	40.6	42.0	22
Phasis, *Poti*	42.8	41.38	22
Phasis F., *Rion*	42.10	41.50	22
Phasis F. (of Xenophon)? *Aras*	40.14	43.0	22
Phatisane, *Fatsa*	41.3	37.27	20
Phatnitic, or Pathmetic, Mouth (of Nile), *Damietta Mouth*	31.30	31.41	24
Phaura I., *Phleva*	37.46	23.46	16
PHAZANIA, *Fezzan*	27.0	14.0	2
Phazēmon, *Mersiwan*	40.50	35.36	20
PHAZEMONĪTIS	40.50	35.40	20
Pheia, *Pondiko Kastro*	37.39	21.19	18
Phelleus M., *Mavronoro*	38.14	23.56	16
Phellŏe, *Zakhuli*	38.5	22.24	18
Phenĕus, *Fonia*	37.54	22.19	18
Pherae?	38.18	23.35	16
Pherae, *Velestino*	39.24	22.43	15
Pherae, *Verria*	37.11	22.32	18
Pherae, or Pharae, *Kalamata*	37.2	22.8	18
Pherendis? *Piran*	38.21	40.5	22
Phiala I.	33.15	35.50	21
Phicium, Phoenicium, or Sphingium, M., *Faga*	38.23	23.12	16
Phigalia, or Phigaleia, *n. Pavlitza*	37.24	21.51	18
Phigamus F., *Dscherwis Dere*	41.0	37.30	20
Phila?	39.55	22.40	15
Philadelphĭa (Rabbath-ammon, or Rabbah), *Ammân*	31.58	36.0	21
Philadelphĭa, *Allah-shehr*	38.21	28.35	19
Philae I., *Jeziret Anasel-Wojoud*	24.1	32.54	3
Philia Prom., *C. Kalionjik*	41.26	28.28	14
Philippi, for. Crenĭdes, *Filibi*	41.4	24.22	19
Philippopŏlis, *Filippopoli*	42.2	24.55	14
Philippopŏlis, *Oermaun*	32.34	36.54	21
*Philistines	31.35	34.40	21
Philocalĭa	41.3	39.5	20
Philomelium, *Ak Shehr*	38.23	31.36	20
Philotēra, *Old Coseir*	26.13	34.14	3
Philyreis I.	40.59	38.36	20
Phinea, or Phinopolis	41.10	29.4	26
Phintias, *Alicata, or Licata*	37.4	13.55	12
Phintōnis I.? *Caprera*	41.13	9.27	9
PHLIASIA	37.50	22.37	18
Phlius, *Polyfengo*	37.50	22.39	18
Phlya, *Kuvara*	37.49	23.58	18
Phocae, *Port Skropouneri*	38.29	23.20	16
Phocaea, *Fouges, or Foggia*	38.41	26.46	19
PHOCIS	38.30	22.40	16
Phocūsae I^ae., *Moulron Rocks*	31.25	27.6	23
Phoeliae, or Phytia, *Porta*	38°.41′	21°.11′	15
PHOENĪCE	34.0	35.40	20
Phoenĭce (Chaonia), *Finiki*	39.50	40.12	15
Phoenĭce (Creta), *Lutro*	35.12	24.6	19
Phoenicium, Phicium, or Sphingium, M., *Faga*	38.23	23.12	16
Phoenĭcum Oppĭdum, *Mowilah*	27.40	35.30	3
Phoenĭcus (Cythera), *Arlemona*	36.13	23.5	15
Phoenĭcus (Ionia)? *Tchesmeh*	38.20	26.20	19
Phoenĭcus Portus	36.49	21.49	18
Phoenĭcus Portus	36.15	29.26	20
Phoenicus Portus, *Ghatta Bay*	31.8	27.55	23
Phoenĭcus Portus, *Porto Vindicari*	36.58	15.5	12
Phoenicūsa I., *Filicuri*	38.35	14.30	9
Phoenix F.? *Salmeniko*	38.15	21.56	18
Phoenix M.	36.39	28.10	19
Phoezon	37.36	22.26	18
Pholegandros I., *Polykandro*	36.38	24.55	19
Pholŏe M.	37.45	21.45	18
Phorbantia, or Bucinna, I., *Levanzo*	38.3	12.19	12
Phorbia Pr., *Pt. Euro*	37.28	25.28	19
Phorcys Portus? *Afrikis Bay*	38.28	20.38	15
Phoron Portus	37.57	23.36	17
Photinopŏlis	41.25	26.33	14
Phra, *Furrah*	32.23	62.8	3
Phricius M.	38.45	22.26	26
Phrixa, *Paleo Fanaro*	37.38	21.43	18
PHRYGIA	39.0	30.45	20
PHRYGIA-EPICTĒTUS	39.36	30.30	20
Phrygius, or Hyllus, F.	38.46	27.40	19
PHTHIŌTIS	39.6	22.35	15
Phycus	32.56	21.38	23
Phycus Pr., *Ras Sem, or El-Razat*	32.56	21.38	23
Phylăce (Laconia), *Krya Vrysi*	37.20	22.26	18
Phylăce (Pieria), *Servia, or Volustana*	40.13	21.58	15
Phylăce (Thessalia), *r. n. Ghidek*	39.13	22.38	15
Phyle	38.9	23.39	16
Phyllus	37.37	22.58	18
Phyrĭtes F.	38.10	27.20	19
Physcus, *Marmaras, or Marmarice*	36.52	28.19	19
Physcus F., *Adhem*	34.20	44.29	22
Phyteum, *Kuvelo*	38.36	21.35	15
Phytia, or Phoeliae, *Porta*	38.41	21.11	15
Picentia, *Vicenza*	40.37	14.54	9
*Picentĭni	40.40	15.0	9
Picentinum, *Brod*	45.9	18.2	14
PICĒNUM	43.0	13.35	8
Piciniāna?	37.24	13.35	12
Pictăvi, *Poitiers*	46.35	0.20	6
*Pictŏnes, or Pictāvi	46.40	1.0 W	6
PIERIA	36.30	36.0	20
PIERIA	40.15	22.20	15
Piĕrus M.	40.10	22.5	15
Piĕtas Julia, for. Pola, *Pola*	44.52	13.50	8
Pinăra	36.30	29.17	20
Pinārus F., *Deli Tchai*	36.50	36.10	20
Pindus M.	40.0	21.25	15
Pineptimi (False Mouth of Nile	31.34	31.10	24
Pinĕtus? *Pinhel*	40.46	7.1 W	7
Pinna, *Civitâ di Penne*	42.25	13.59	8
Pintia?	41.45	4.20 W	7
Piquentum, *Pinguente*	45.25	13.59	8
Pirae? *n. Bedroni*	38.7	21.36	18
Piresiae, *Vlokho*	39.30	22.1	15

NAMES.	LAT.	LONG.	MAP.
Pirina?	37°.51′	13°.51′	12
Pirum, *Bukharest*	44.28	26.8	14
Pisa	37.40	21.39	18
Pisae, *Pisa*	43.43	10.23	8
PISAEA, or PISĀTIS	37.43	21.38	18
Pisaurum, *Pesaro*	43.55	12.55	8
Pisavae, *Pellisane*	43.38	5.10	6
PISIDIA	37.30	31.0	20
Pisaurus, or Isaurus, F., *Foglia*	43.47	12.30	8
Pisoraca F., *Pisuerga*	41.50	4.30 w	7
Pistorium, or Pistoria, *Pistoja*	43.58	10.56	8
Pistyros	40.52	24.38	19
Pitāne, *Sandarlik*	38.56	26.27	19
Pitch Springs (of Zacynthus)	37.41	20.50	18
Pithecūsa, Aenaria, or Inarīme, I., *Ischia*	40.44	13.54	13
Pithom, Thoum, or Etham, (Patūmos?) *r. n. Abassieh*	30.28	31.35	24
Pitonius F., *Giovenco*	41.59	13.40	11
Pitya	40.26	27.10	19
Pityonnēsus I., *Angistri*	37.42	23.21	18
Pityus, *Pitsunda*	43.10	40.17	22
Pityūsae I^{m}., *Iviza and Formentera*	39.0	1.25	7
Pityussa I.	37.26	23.32	18
PityussaI., *Dana Adassi, or Provençal I.*	36.11	33.48	20
Placentia, *Piacensa*	45.3	9.43	8
Plagiaria? *El-Comandante*	39.7	6.45 w	7
Planasia I., *Pianosa*	42.33	10.8	8
Planesia I., *Pluna*	38.10	0.27 w	7
Plataeae, *Kokla*	38.12	23.16	16
Platamōdes Prom.	37.9	21.34	18
Platanistus	36.3	32.42	20
Platanistus Prom., *C. Spathi*	36.23	22.57	18
Platānum	33.41	35.28	21
Platča I., *Bomba*	32.23	23.15	23
Plateia, *Plaka*	36.4	26.26	19
Plavis F., *Piave*	46.20	12.22	8
Pleistus F., *Xeropotamo*	38.28	22.30	16
Plemmyrium	37.1	15.17	13
*Pleraei	43.0	18.15	14
Plera, *Gravina*	40.46	16.24	9
Plestinia? *Peschio Asserolo*	41.49	13.44	11
Pleuron, *Castle of Irene*	38.25	21.26	18
Plinii Villa, *Pliniana*	45.52	9.10	8
Plinthīne?	30.54	29.28	24
Plinthinētes S., *Arabe Gulf*	31.0	29.20	24
Plumbaria I.	38.46	0.14	7
Plumbaria (or Enosis?) I., *S. Antioco*	39.0	8.23	9
Plumbinaria, *Pimpinara*	41.44	13.2	11
Pluvialia I.? *Ferro, or Hierro*	27.45	18.0 w	2
Podalia	36.47	29.54	20
Podandus	37.22	34.54	20
Poecilasium	35.14	23.48	19
Poecile Petra	36.24	34.2	20
*Poedicūli	41.10	16.30	9
Poetovio, *Pettau*	46.25	15.51	14
Pogla, *Fulla*	37.16	30.19	20
Pogon, *Port Vidhi*	37.31	23.25	18
Poiessa	37.35	24.18	19
Pola, aft. Piĕtas Julia, *Pola*	44.52	13.50	8
Polatĭcum Pr., *C. Promontoire*	44.46	13.54	8
Polemonium, *Puleman*	41.1	37.30	20
Polichne, *Reonda*	37.15	22.46	18
Polichne	37.17	21.54	18
Polichne? *Skala*	38.22	26.47	19
Polimartium, *Bomarzo*	42.30	12.14	11
Politorium, *La Giostra*	41.46	12.35	11
Pollentia, *Pollenza*	44.41	7.55	8
Pollentia, *Pollenza*	39.52	3.5	7

NAMES.	LAT.	LONG.	MAP.
Pollentia (Picenum), *Monte Moline*	43°.16′	13°.22′	8
Polyaegos I., *Polino*	36.45	24.39	19
Polyanthes F., *River of Livizza*	40.16	19.43	15
Polybōtus, *Bulwudun*	38.43	31.7	20
Polyrrhenia	34.27	23.41	19
Polytimētus F., *Zerafshan*	40.0	66.0	3
Pompeii	40.45	14.29	13
Pompeiopŏlis, or Soli, *Mezetli*	36.44	34.34	20
Pompeiopŏlis, *Tash Kupri*	41.28	34.23	20
Pompēlo, *Pamplona, or Pampeluna*	42.48	1.40 w	7
Pomptīnae Paludes, *Pontine Marshes*	41.25	13.5	11
Pons Aelii, *Newcastle on Tyne*	54.58	1.36 w	5
Pons Alutae, *Slatina*	44.25	24.18	14
Pons Aufīdi, *Ponte S. Venere*	41.5	15.32	9
Pons Augusti	45.29	22.43	14
Pons Aureoli, *Pontiruolo*	45.35	9.34	8
Pons Drusi	46.31	11.21	8
Pons Dubis	46.55	5.9	6
Pons Liquentiae, *La Motta*	45.46	12.39	8
Pons Milvius, *Ponte Molle*	41.57	12.27	11
Pons Nartiae (Martia?), *Monteceda*	42.58	7.46 w	7
Pons Naviae, *Navia de Suarna*	43.9	7.7 w	7
Pons Oeni, *Wasserburg*	48.4	12.15	14
Pons Saravi, *Sarrebourg*	48.44	7.4	6
Pons Servilii, *n. Sturga, or Strugo*	41.13	20.40	14
Pons Sociorum?	46.22	18.8	14
Pons Vetus, *Kosia*	45.16	24.18	14
Pontes, *Ponche*	50.20	1.51	6
Pontes, *Staines*	51.26	0.30 w	5
Pontes Tessenii, *on River Loisach*	47.43	11.23	25
Pontia I., *Ponza*	40.54	12.58	9
Pontīnus M.	37.33	22.40	18
PONTUS	40.30	39.0	20
Pontus Euxīnus, *Black Sea*	44.0	35.0	2
Pontus F., *Radovits*	41.26	23.0	14
PONTUS POLEMONIĀCUS	41.0	38.0	4
Populonium	43.0	10.30	8
Populonium Pr., *Capo di Campana*	42.57	10.30	8
Porata, or Hierasus, F., *Pruth*	47.0	28.0	14
Porcifēra F., *Polcevera*	44.26	8.53	8
Porolissus, *Bistritz*	47.8	24.26	14
Porphyrion, *Nebi Yunas*	33.37	35.26	21
Porsulae	40.58	25.20	19
Porticenses	39.32	9.38	9
Portus Adurni? *Aldrington*	50.50	0.12 w	5
Portus Argōus, *Porto Ferrajo*	42.48	10.20	8
Portus Augusti, *Porto*	41.46	12.15	11
Portus Brundūlus, *Brondolo*	45.10	12.16	8
Portus Classis?	44.22	12.17	8
Portus Cossānus, or Hercūlis, *Porto d'Ercole*	42.12	11.16	8
Portus Delphīni, *Porto Fino*	44.19	9.14	8
Portus Divīnus?	35.44	0.55 w	23
Portus Domitiānus, *Porto S. Stefano*	42.26	11.10	8
Portus Dubris, *Dover*	51.8	1.18	5
Portus Edro	45.15	12.9	8
Portus Faleria, *Porto Falese*	42.56	10.34	8

NAMES.	LAT.	LONG.	MAP.
Portus Favonii, *Porto Favone*	41°.47′	9°.23′	9
Portus Garnae	41.55	15.17	9
Portus Hercūlis, Labronis, or Liburni, *Livorno* (*Leghorn*)	43.34	10.19	8
Portus Hercūlis Monoeci, *Monaco*	43.43	7.27	6
Portus Hercūlis, or Cossānus, *Porto d'Ercole*	42.12	11.16	8
PortusLemanis, *Lympne, n. Hythe*	51.4	1.1	5
Portus Luguidonis, *Posada*	40.38	9.44	9
Portus Magnus? *Oran*	35.41	0.40 w	23
Portus Magnus, *Porchester Castle*	50.51	1.7 w	5
Portus Mauricii, *Porto Maurizio*	43.55	8.0	8
Portus Namnētum (Condivicnum, aft. Namnetes), *Nantes*	47.13	1.32 w	6
Portus Novus? *Rye Harbor*	50.56	0.47	5
Portus Parthenius	39.47	15.51	9
Portus Pisānus, *Mouth of Arno*	43.42	10.14	8
Portus Rhusibis, *Saffee*	32.20	9.14 w	23
Portus Romatīnus	45.41	12.50	8
Portus Sasina, *Porto Cesareo*	40.13	17.56	9
Portus Sulcitānus, *G. of Palmas*	39.0	8.30	9
Portus Syracusānus, *Porto di S. Mansa*	41.26	9.14	9
Portus Telamōnis, *Talamone*	42.32	11.11	8
Portus Tiliānus, *Porto Tizzano*	41.32	8.50	9
Portus Trajānus, *Torre di Troja*	42.48	10.48	8
Portus Venĕris, *Port Vendre*	42.31	3.7	6
Portus Venĕris, *Porto Venere*	44.4	9.51	8
Portus Velīni	40.8	15.6	9
Poseidon, Temple of	37.55	23.1	18
Posidĭum (Carpathos), *Pigadin, or Posin*	35.34	27.12	19
Posidĭum (Macedonia)	40.38	23.45	15
Posidĭum (Syria), *Boseda*	35.53	35.51	20
Posidĭum (or Enipium) Prom., *Punta di Licosa*	40.14	14.53	9
Posidĭum, or Posidonium, Prom., *C. Posidhi, or Kassandra*	39.57	23.21	15
Posidĭum Prom., *Bos Burun*	40.33	28.47	20
Posidĭum Prom., *C. Skala*	39.45	19.58	15
Posidĭum Prom., *C. Gatos*	37.44	27.6	19
Posidĭum Prom., *C. Helena*	38.20	26.11	19
Posidĭum Prom., *C. Kiz-liman*	36.4	33.8	20
Posidĭum Prom., *C. Marmarice*	36.44	28.21	19
Posidĭum Prom., *C. Mondendri*	37.21	27.13	19
Posidĭum Prom. (or Pharan?), *Ras Mohammed*	27.44	34.15	24
Posidĭum Prom., *C. Stavros*	39.1	23.4	15
Posidĭum Prom., *Tchausch Aghizi*	41.22	31.32	20
Posidonia, or Paestum	40.23	15.0	9
Posidoniātes, or Paestānus, S., *G. of Salerno*	40.20	14.40	9

NAMES.	LAT.	LONG.	MAP.
Posidonium, or Posidi"um Pr., *C. Posidhi, or Kassandra*	39°.57′	23°.21′	15
Posidonium, *Port Kieternes, or Asomata*	36.24	22.29	18
Potămi	41.58	34.50	20
POTAMIA	40.50	33.0	20
Potămos, *Paleo Kastro*	37.47	24.2	18
Potentia, *Potenza*	40.37	15.47	9
Potentia, *S. Maria di Potenza*	43.24	13.39	8
Potentia F., *Potenza*	43.25	13.39	8
Potidaea, aft. Cassandria, *Pinaka*	40.11	23.20	15
Potniae?	38.17	23.18	16
Praeneste, *Palestrina*	41.51	12.55	11
Praesidium?	41.58	9.24	9
Praesidium?	41.8	7.45 w	7
Praesidium? *S. Estevan*	42.26	7.48 w	7
Praesidium, *S. Lucar de Guadiana*	37.20	7.16 w	7
Praesidium Julium, or Scalabis, *Santarem*	39.16	8.38 w	7
Praesidium Pompeii, *Boulovan*	43.30	21.32	14
Praesus	35.7	26.7	19
Praetoria Augusta	45.56	27.0	14
Praetorium	45.7	22.21	14
Praetorium	46.4	1.35	6
Praetorium, *Bossigliana*	43.31	16.7	14
Praetorium, *Granollers*	41.38	2.20	7
Praetorium? *n. Hunmanby*	54.11	0.18 w	5
Praetorium, *Rimnik*	45.4	24.23	14
Praetorium Agrippinae, *n. Zwieten*	52.8	4.32	6
Praetorium Latovicŏrum, *Neustadtl*	45.48	15.13	14
*Praetutii	42.35	13.35	8
Pramnos M., *Melissa*	37.33	26.5	19
Prasiae, *r. on Porto Rafti*	37.52	24.2	18
Prasiae, or Brasiae? *St. Andreas*	37.22	22.47	18
Prasias, or Cercinĭtis, L., *Takhyno*	40.55	23.50	19
*Prasil	26.0	83.0	2
Prasum Prom., *C. Delgado*	10.20 s	40.20	2
Premnis, *Ibrim*	22.40	32.0	3
Propesinthos I., *Despotiko*	36.57	25.0	19
Pria, or Iria Flavia, *El-Padron*	42.38	8.38 w	7
Priansus?	35.1	25.18	19
Priăpus	40.25	27.20	19
Priĕne, *Samsoun*	37.40	27.19	19
Prifernum, *Assergio*	42.23	13.32	8
Privernum, *n. Piperno*	41.29	13.11	11
Probalinthus	38.6	23.59	16
Probatia F.	38.26	22.51	16
Prochŷta I., *Procida*	40.45	14.1	13
Procolitia, *Carrawburgh*	55.2	2.11 w	5
Proconnēsus I., *Marmora*	40.37	27.35	19
Procrna, *Ghynekokastro*	39.13	22.16	15
Prolaqueum, *Pioracco*	43.8	13.1	8
Promŏna	44.0	16.12	14
Proni, *n. Limenia*	38.8	20.47	18
Prophthasia, *Peshawuroon*	31.50	61.48	3
Propontis, *Sea of Marmora*	40.45	28.0	20
Proschium	38.28	21.22	18
Prosymna	37.35	22.57	18
Prote I., *Porquerolles*	43.0	6.13	8
Prote I., *Proti*	37.3	21.34	18
Prusa, *Brusa*	40.10	29.8	20
Prusias, or Ciĕrus, *Uskub, or Eski Bagh*	40.50	31.21	20
Prymnessus? *Seid el-Ghazy*	39.23	30.55	20
Prytănis F., *Kala Dere*	41.0	41 10	20
Psacon Pr., *C. Spada*	35°.41′	23°.44′	19
Psamăthus Portus, *Port Kaio*	36.26	22.30	18
Psaphăra, or Antigonĕa	40.20	23.6	15
Psaphis, *Kalamo*	38.16	23.53	16
Pselcis, *Dakke*	23.12	32.46	3
Psilis	36.42	28.44	19
Psilis F.	41.5	30.0	20
Psophis, *Tripotamo*	37.52	21.54	18
Psychium	35.6	24.41	19
Psygmos, *Gulwaini (or Great L.)*	11.59	50.45	2
Psylli			1
Psyra I., *Psara*	38.35	25.36	19
Psyttaleia I., *Lipso*	37.56	23.35	16
Pteleum?	38.30	26.25	19
Pteleum, *Pteleo*	39.1	22.57	15
Ptolemăis (Accho), *St. Jean d'Acre*	32.56	35.5	21
Ptolemăis (Cyrenaica), *Tolmeita*	32.43	20.55	23
Ptolemăis Hermii, *El-Menshieh*	26.28	31.48	3
Ptolemăis Theron? *Erih Island*	18.8	38.30	3
Ptoum M., *Strutzina*	38.27	23.17	16
Ptychia I., *Vido*	39.38	19.55	15
Pucinum, *Castel Duino*	45.46	13.27	8
Pulchrum Prom.? *C. Zebeeb*	37.17	10.1	23
Pullariae I^ae., *Brioni, &c*	44.54	13.45	8
Pullopice, *Finale*	44.11	8.20	8
Pulŏra I., *Polior*	26.17	54.38	3
Pumentum, *Cerenza*	39.16	16.49	9
Pupulum, *Villamasargia*	39.17	8.38	9
Puteolānus (or Campānus) S., *Bay of Naples*	40.40	14.10	13
Puteŏli, *Puzzuoli*	40.49	14.7	13
Pycnus F.	35.36	23.58	19
Pydna, *Kitro*	40.22	22.33	15
Pygĕla	37.54	27.18	19
Pygmaei			1
Pylae Albaniae, or Caspiae, *Pass of Derbend*	42.0	48.16	22
Pylae Amanĭcae (of Arrian)	37.0	36.23	20
Pylae Caspiae, *Pass of Gaduk*	35.50	52.56	3
Pylae Caucasiae, *Pass of Dariel*	42.44	44.41	22
Pylae Ciliciae, *Golek Boghaz*	37.14	34.50	20
Pylae (of Mesopotamia)? *Anbar*	33.30	42.59	22
Pylae Persicae? *Kaleh Sefeed*	30.16	51.50	3
Pylae (Pontus), *Kulabat Boghaz*	40.37	39.36	20
Pylae Syriae, *Pass of Beilan*	36.29	36.10	20
Pylae Syriae-Ciliciae, *Sakal Tutan*	36.39	36.11	20
Pylae Zagri (or Mediae), *Tak-i-Girrah*	34.25	46.20	22
PYLUS	37.0	21.40	18
Pylus, or Coryphasium, *Paleo Avarin*	36.57	21.40	18
Pylus (Elis), *n. Kulugli*	37.50	21.33	18
Pylus (Tryphylia), *Biskini*	37.29	21.41	18
Pyra M.	38.50	22.1	26
Pyramids (Great)	29.58	31.5	24
Pyrămus F., *Jaihăn*	37.18	36.0	20
Pyranthus, *Pyrathi*	35.6	25.11	19
Pyrenaei Ms., *Pyrenees*	42.40	0.0	6
Pyrenaeum Prom., *C. Creuse*	42.19	3.20	7
Pyrgi	37.24	21.42	18
Pyrgi, *Santa Severa*	42.1	11.55	11
Pyrrha (Ionia)	37.30	27.22	19
Pyrrha (Lesbos)	39°.9′	26°.18′	19
Pyrrha Prom., *C. Anghistri*	39.19	22.57	15
Pyrrhăsus, *n. Kokkina*	39.18	22.50	15
Pyrrhĭchus, *n. Karalos*	36.39	22.26	15
Pythis Prom., *Ras el-Hazeit*	31.23	27.24	23
Pythium	40.3	22.14	15
Pytho (Delphi), *Kastri*	38.28	22.31	15
Pyxĭtes F., *Vitzeh Su*	41.10	41.16	2
Pyxus, or Buxentum, *Policastro*	40.1	15.32	9
Pyxus F., *Bucento*	40.5	15.31	9
Pyxus Pr., *Capo degl' Infreschi*	39.56	15.25	9
Q.			
*Quadi	49.0	16.30	25
Quadrāta, *Vergiumost*	45.21	15.53	14
Quaetis F., *Quieto*	45.20	13.40	8
Querquetŭla? *Cappannello*	41.56	12.47	11
Quintiana, *Landau*	48.40	12.44	25
Quiza?	35.50	0.28 w	23
R.			
Rabbah, or Rabbatammon (Philadelphĭa), *Ammăn*	31.58	36.0	21
Rabbath-moab (Areopŏlis, or Ar of Moab), *Rabba*	31.22	35.45	21
Radis, or Ratis, I., *I. de Ré*	46.10	1.25 w	6
Ragandum, *Windisch Feistritz*	46.25	15.35	14
Rama, *Rame*	44.45	6.32	8
Ramah, *Er-Ram*	31.51	35.15	21
Rambacĭa?	26.10	66.20	3
Ramĕses, or Beth-shemesh (Heliopŏlis), *Matarieh*	30.8	31.20	24
Ramidava? *Rimnik*	45.17	27.9	14
Ramoth-gilead, *Jelaad*	32.10	35.48	21
Raphia, *Refah*	31.17	34.14	24
Rarapia, *Ferreira*	38.6	8.0 w	7
Ratae, *Leicester*	52.38	1.8 w	5
Rataneum	43.15	17.5	14
Ratiaria, or Rhaetiaria, *Widin*	43.57	22.55	14
Ratiatum	47.0	1.53 w	6
Rauda, *Roa*	41.43	3.58 w	7
Raudii Campi?	45.27	9.0	8
*Rauraci	47.40	7.20	6
Rauranum, *Rom*	46.17	0.5	6
Ravenna, *Ravenna*	44.25	12.14	8
Reāte, *Rieti*	42.24	12.53	8
*Redŏnes	48.0	1.40 w	6
Redŏnes, *Rennes*	48.7	1.40 w	6
Regama? *Ras al-Khaima*	25.47	56.5	3
Regeta	41.19	13.10	11
Regia? *Armagh*	54.21	6.39 w	2
Regia Altĕra, *Limerick*	52.41	8.38 w	2
Regiāna, *Reyna*	38.11	6.2 w	7
Regillus L., *Cornufelle*	41.50	12.43	11
Reginum, *Regensburg, or Ratisbon*	49.1	12.6	25
Regium Lepĭdi, *Reggio*	44.42	10.36	8
*Regni	51.0	0.0	5
Regnum, *Chichester*	50.50	0.46 w	5
Regulbium, *Reculver*	51.23	1.11	5
Reii, *Riez*	43.50	6.5	6
Remesiana, *Mousa Pasha Palanka*	43.12	22.26	14
*Remi	49.30	4.0	6
Remi, *Rheims*	49.15	4.1	6
Rephidim? *in Wady Sheikh*	28.41	34.1	24
Rerigonium? *Stranraer*	54.54	5.1 w	5
Rerigonius S., *Lock Ryan*	55.0	5.4 w	5

NAMES.	LAT.	LONG.	MAP.
Resaena, aft. Theodosiopŏlis, *Ras el-Ain*..	36°.52′	40°.1′	22
Resapha, *Resafah*.....	35.34	38.45	20
Resen (Larissa)? *Nimroud*	36.0	43.23	22
Respa, *Molfetta*.....	41.12	16.35	9
Retina, *n. Resina*.....	40.48	14.21	13
Reudigni.....	53.20	13.30	25
Revessium, *S. Paulien*	45.8	3.50	6
Rha F., *Volga*.....	50.0	45.30	2
Rha F. (East branch of), *Kama*.....	56.0	53.0	2
Rhabon F., *Schyl*.....	44.30	23.32	14
Rhaedestus, or Bisanthe, *Rodosto*.....	40.59	27.31	14
RHAETIA.....	47.0	11.0	25
Rhaetiaria, or Ratiaria, *Widin*.....	43.57	22.55	14
Rhagae, *Veramin*.....	35.37	51.46	3
Rhamnus, *Ovriokastro*..	38.12	24.3	16
Rhamnus Portus, *Stomio*.....	35.23	23.33	19
Rhaptum Prom.?.....	2.0 s	41.0	2
Rhaptus F.?.....	2.0 s	40.50	2
Rhatostathybius F., *Taff*.....	51.30	3.13 w	5
Rhaucus.....	35.15	25.4	19
Rhausium	42.42	18.0	14
Rhebas, *Riva Kaleh*.....	41.14	29.15	20
Rhegium, *Reggio*.....	38.6	15.40	9
Rheiti	38.1	23.36	16
Rheitrum Portus, *G. of Molo*.....	38.23	20.42	18
Rheitus, *n. Galataki*....	37.51	23.0	18
Rhenēa I., *Rhenea*.....	37.25	25.14	19
Rhenus F., *Rhine*.....	49.0	8.20	6
Rhenus F., *Reno*.....	44.15	11.5	8
Rhesus F., *Karatli*.....	40.11	27.0	19
Rhezius, *Riza*.....	41.4	40.34	20
Rhigodūnum, or Cocium, *Ribchester*.....	53.49	2.31 w	5
Rhinocolūra, or Rhinocorūra? *El-Arish*.....	31.6	33.47	24
Rhipnei.....			1
RHIUM.	36.50	21.50	18
Rhium Prom., *Capo di Feno*.....	41.58	8.36	9
Rhium Prom., *Kastro Morea*.....	38.18	21.47	18
Rhizon, *Risano*.....	42.32	18.46	14
Rhizus?.....	39.40	22.48	15
Rhoda, *Rosas*.....	42.18	3.9	7
Rhodānus F., *Rhone*....	44.20	4.40	6
Rhodius F.....	40.8	26.30	19
Rhodŏpe M., *Despoto Dagh*.....	41.30	24.40	14
Rhodos, *Rhodes*.....	36.26	28.16	19
Rhodos I., *Rhodes*.....	36.10	28.0	19
Rhoduntia.....	38.45	22.27	26
Rhodūsa I., *Linosa*.....	36.46	28.29	19
Rhoetēum.....	39.59	26.16	19
Rhoetēum Prom.....	40.	26.16	26
Rhŏge I., *St. George*....	36.9	29.24	20
Rhossus, *Arnoos*.....	36.25	35.52	20
Rhossus Mons, *Jebel Keserik*.....	36.20	36.0	20
Rhotanus F., *Tavignano*	42.13	9.20	9
Rhudine (Iapygia)?.....	40.29	18.15	9
Rhudine (Peucetia), *Andria*.....	41.12	16.17	9
Rhygmana.....	36.5	32.55	20
Rhyndăcus F., *Mualitsch*	40.18	28.30	19
Rhyphae (or Rhypes)?	38.16	22.2	18
Ricina, *Recco*.....	44.23	9.9	8
Ridūna I., *Alderney*.....	49.43	2.12 w	6
Rigomagus, *Reinmagen*	50.34	7.14	6
Rigomăgus, *Rinco*.....	45.3	8.10	8
Riobe, *Orby*.....	48.30	2.58	6
Ripa Alta?.....	46.31	18.56	14
Riphaei (or Hyperborei) Montes, *S. part of Ural*.....	58.0	60.0	2
Rithymna, *Retimo*.....	35°.22′	24°.28′	19
Rittium, *Szurduk*.....	45.9	20.20	14
Ritubium (or Litubium?), *Retorbio*.....	44.56	9.5	8
River of Egypt, or Sihor? *Wady el-Arish*	30.45	33.40	24
Roboraria, *Molara*.....	41.47	12.45	11
Roborētum?.....	41.11	6.55 w	7
Robrica, *Longué*.....	47.21	0.5 w	6
Rodumna, *Roanne*.....	46.2	4.4	6
Rogōnis, *Gonarra*.....	29.32	50.35	3
Roma, *Rome*.....	41.54	12.29	11
Romatīnus F., *Lemene*..	45.50	12.54	8
Romechium? *Romechi*..	38.22	16.26	9
Romŭla Castra?.....	45.16	15.33	14
Romulea, or Sub Romŭla? *n. Andretta*...	40.57	15.17	9
Rosciānum, *Rossano*....	39.33	16.41	9
Rossŭlum, *Monte Rosi*..	42.14	12.16	11
Rostrum Nemaviae, *Buchloe*.....	48.2	10.45	25
Rotomagus, *Rouen*.....	49.27	1.5	6
Rubi, *Ruvo*.....	41.7	16.28	9
Rubĭco F.? *Fiumicino*..	44.11	12.27	8
Rubra, *Porto Nuovo*.....	41.30	9.16	9
Rubricātus F., *Llobregat*.....	41.30	1.55	7
Rubricatus, or Ubus, F., *Seibous*	36.27	7.30	23
Rubrum Mare, or Arabicus S., *Red Sea*.....	20.0	39.0	3
Rudiae, or Rhudiae (Iapygia)?.....	40.29	18.15	9
Rudiae, or Rhudiae (Peucetia), *Andria*...	41.12	16.17	9
Ruffrium, *S. Angelo*.....	41.22	14.14	9
Rufrae, *Ruvo*.....	40.51	15.33	9
*Rugii.....	54.10	13.0	25
*Rugusci.....	46.0	10.0	8
Rura F., *Ruhr*.....	51.23	7.0	25
Rusadir, *Melilla*.....	35.20	2.55 w	23
Rusadir Prom., *C. Tres Forcas, or Ras al-Deir*.....	35.28	2.57 w	23
Rusazus? *Sidi Daoud*..	36.52	4.41	23
Ruscino, *Perpignan*.....	42.42	2.54	6
Ruscino, or Tetis, F., *Tet*.....	42.44	3.0	6
Rusellae, *Roselle*.....	42.48	11.13	8
Rusgunia, *r. on C. Matifou*.....	36.48	3.15	23
Rusicada	36.54	7.8	23
Ruspina? *Es-Sahalin*...	35.46	10.42	23
Rusticiāna, *Galisteo*.....	39.59	6.3 w	7
Rusubbicari, *Sarab Velrab*.....	36.47	3.35	23
Rusuccurrum? *Sidi Ferej*.....	36.46	2.51	23
*Rutēni.....	44.21	2.35	6
Rutuba F., *Roya*.....	44.0	7.36	8
*Rutŭli	41.35	12.32	11
Rutunium, *Rowton*.....	52.43	2.54 w	5
Rutupinæ, *Richborough Castle*.....	51.18	1.19	5
Ryknield Way.....	52.20	1.55 w	5
S.			
Saba?.....	16.45	43.20	3
*Sabaei.....	15.10	45.0	3
Sabara? *Martaban*.....	16.38	97.32	2
Sabarăcus S., *G. of Martaban*	15.0	96.0	2
Sabaria, *Stein-am-Anger*	47.13	16.38	14
Sabăte, *S. Marciano*.....	42.7	12.7	11
Sabatinca?.....	47.20	15.1	14
Sabatīnus L., *Lago di Bracciano*	42.8	12.12	11
Sabātus F., *Sabato*.....	41.0	14.50	9
Sabatus F. (Bruttiorum), *Savuto*.....	39.8	16.0	9
*Sabīni.....	42.15	12.45	11
Sabis F., *Sambre*.....	50.15	4.0	6
Sabium, *Sabbio*.....	45.39	10.26	8
Sablones, *Venloo*.....	51°.23′	6°.7′	6
Sabrata, *Tripoli-Vecchia*	32.48	12.25	23
Sabrīna, or Sabriāna, Aest., *Mouth of Severn*.....	51.30	2.50 w	5
Sabrīna F., *Severn*.....	52.25	2.20 w	5
Sabus.....	39.5	38.17	20
*Sacae.....	39.0	72.0	3
Sacamaza, *Medina es-Sultan*.....	31.9	17.15	23
SACARUM REGIO.....			1
SACASĒNE.....	39.40	46.30	22
Sacer F., *Arbo*.....	42.6	9.20	9
Sacer F., *Uras*.....	39.44	8.40	9
Sacer Mons.....	41.56	12.32	11
*Sachalītae?.....	18.0	55.0	3
Sacra I., *Isola Sacra*...	41.44	12.15	11
Sacred Bay, *B. of Korein, or Grane*.....	29.25	48.0	3
Sacri-portus? *Valle Sacco*.....	41.46	13.0	11
Sacrum Prom.....	36.22	29.10	20
Sacrum Prom., *C. Khelidonia*.....	36.13	30.26	20
Sacrum Prom., *C. St. Vincent*.....	37.2	9.0 w	7
Sadame? *Devlet Aghaj*	42.11	26.59	14
Saeprus F., *Flumendosa*	39.40	9.20	9
Saetăbis?.....	39.0	0.42 w	7
Sagalassus, *r. n. Aghtasan*.....	37.38	30.38	20
*Sagartii?.....	26.45	64.0	3
Sagis? *n. Migliaro*.....	44.48	11.59	8
Sagras F.? *Alaro*.....	38.27	16.25	9
Sagrus F., *Sangro*.....	41.54	14.15	9
Saguntum, *Murviedro*..	39.41	0.15 w	7
Sais, *Sa el-Hajar*.....	30.57	30.44	24
Saittae, *Sidas Kaleh*....	38.45	28.45	20
Sala F., *Saale*.....	51.45	11.40	25
Sala F., *Wady Bou Regreb*.....	34.0	6.40 w	23
Sala, *r. of Shella, n. Rabat*.....	34.4	6.49 w	23
Salacia, *Alcazar do Sal*	38.22	8.22 w	7
Salacia, *Pombeiro*.....	41.23	8.12 w	7
Salămis, *Ambelaki*.....	37.57	23.32	16
Salămis (Cyprus), *r. n. Costanza*	35.10	33.55	20
Salămis I., *Kuluri, or Salamis*	37.55	23.30	16
Salaminias, *Salamiyeh*..	34.47	37.11	20
Salapia, *Salpi*.....	41.25	16.0	9
Salapīna Palus, *Lago Salpi*.....	41.35	16.0	9
*Salassi.....	45.40	7.30	8
Salbacum M., *Boz Dagh*	37.10	29.0	20
Salchah, *Sulkhad*.....	32.31	36.51	21
Saldae?.....	36.53	3.51	23
Saldŭba, aft. Caesaraugusta, *Saragossa*...	41.46	0.54 w	7
Saldŭba, *Tower of Bovedas*.....	36.28	5.0 w	7
Saldŭba F.....	36.35	5.1 w	7
Salebro?.....	42.52	10.53	8
Salēnae, *Chesterfield, n. Sandy*	52.7	0.17 w	5
*Salentīni.....	40.13	18.0	9
Salentīnum (or Iapygium) Prom., *Capo di Leuca*.....	39.48	18.22	9
Salernum, *Salerno*.....	40.40	14.46	13
Salganeus.....	38.28	23.35	16
Salia F., *Sella*.....	43.24	5.30 w	7
Salice, or Taprobane, I., *Ceylon*.....	7.0	81.0	2
Salientes? *Orense*.....	42.22	7.57 w	7
Salīnae.....	42.30	14.12	8
Salīnae	31.50	14.23	23
Salīnae, *Felvincz*.....	46.24	23.46	14
Salīnae, *n. Cecina*.....	43.18	10.31	8
Salle, *Szala Egerszeg*...	46.50	16.52	14
Salluntum.....	42.47	18.14	14

NAMES.	LAT.	LONG.	MAP.
Salmantĭca (Elmantĭca?), *Salamanca*....	41°.6′	5°.42′ w	7
Salmōne, *Krekuki*.....	37.40	21.36	18
Salmorudis, or Halmȳris?.....	44.50	28.49	14
Salmydessus, *Midiah*...	41.40	28.6	14
Salo F., *Xalon*.....	41.30	1.30 w	7
Salodūrum, *Soleure*.....	47.13	7.32	6
SALON	40.40	32.0	20
Salōna, *Salona*.....	43.32	16.28	14
Salsovia, *Baba Dagh*...	44.55	28.40	24
Salsŭlae, *Salces*.....	42.50	2.55	6
Salsum Flumen.....	37.20	5.5 w	7
Salt, Valley of, *El-Ghor*	31.5	35.30	21
Saltici, *Sisante*.....	39.30	2.14 w	7
Saltus Castulonensis....	38.40	3.0 w	7
Salurnum, *Salurno*.....	46.17	11.10	8
*Salyes.....	43.30	5.40	6
Samăra F., *Somme*.....	50.0	2.0	6
SAMARĬA	32.10	35.15	21
Samarĭa, aft. Sebaste, *Sebustieh*.....	32.18	35.9	21
Samarobrĭva, aft. Ambiāni, *Amiens*.....	49.54	2.17	6
Sambina? *Seimarrah*...	32.57	47.26	22
Sambracitānus S., *St. Tropez, or Grimaud B.*	43.17	6.40	8
Sambulos M., *Sunbulah*	34.15	46.5	22
Same, *Samos*.....	38.14	20.37	18
Samĭcum.....	37.32	21.37	18
Saminthus? *Kutzopodhi*	37.41	22.43	18
SAMNIUM.....	41.30	14.20	9
Samochonĭtis L. (Waters of Merom), *Bahr el-Houle*.....	33.5	35.38	21
Samonium Prom., or Salmōne? *C. Sidero*..	35.20	26.19	19
Samos	37.42	26.57	19
Samos I., *Samo*.....	37.45	26.50	19
Samos, or Cephallenia, I., *Cephalonia*.....	38.15	20.30	15
Sampsăta, *Samosat*.....	37.32	38.36	20
Samothrăce, *Paleopoli*..	40.30	25.32	19
Samothrăce I., *Samothraki*.....	40.26	25.35	19
Sanderva.....	42.42	18.35	14
Sane.....	40.6	23.19	15
Sane (Uranopŏlis?).....	40.22	23.56	15
Sangăla?.....	31.0	74.0	3
Sangarius F., *Sakaria*..	40.0	30.54	20
Sanina, *Moghan*.....	39.38	49.0	22
Sanisera, *Alajor*.....	39.53	4.10	7
Sanora, *Schemkur*.....	40.43	46.5	22
Santicum, *n. Villach*....	46.38	13.51	14
*Santŏnes, or Santŏni..	45.45	0.36 w	6
Santŏnes, *Saintes*.....	45.45	0.36 w	6
Santŏnum Portus, *La Rochelle*.....	46.10	1.9 w	6
Santŏnum Prom.....	46.16	1.13 w	6
Sapianae, *Fünfkirchen, or Pecs*.....	46.5	18.16	14
Sapis F., *Savio*.....	43.54	12.5	8
Sapphe, or Bezabde, *Jezireh Ibn Omar*....	37.17	41.59	22
Saragana, *Sinkar*.....	36.54	45.5	22
SARAMĒNE	41.20	36.0	20
SARANGA	26.0	67.0	3
Sarapana, *Scharopani*...	42.6	43.6	22
Sardĭca, *Sophia*.....	42.37	23.27	14
Sardis, *Sart*.....	38.28	28.5	19
SARDO, or SARDINIA, *Sardinia*.....	40.0	9.0	9
Sarepta (Zarephath), *Surâfend*	33.57	35.19	21
SARGARAUSĒNE.....	39.23	36.0	20
SARMATIA.....	54.0	30.0	2
SARMATIA ASIATĬCA.....	46.0	45.0	2
Sarmatĭci Ms.....	49.0	20.0	14
Sarmatĭcus Ocĕānus, or Mare Suevĭcum, *Baltic Sea*.....	57.0	20.0	2
Sarmizegetūsa (Col. Ulpia Trajana).....	45.30	22.50	14
Sarnade?.....	44°.16′	17°.19′	14
Sarnius F., *Atrek*.....	37.40	55.0	3
Sarnus F., *Sarno*.....	40.44	14.30	13
Saron Campus (Plain of Sharon).....	32.15	34.56	21
Saronĭcus S., *G. of Egina*.....	37.48	23.30	18
Sarpēdon Prom., *C. Gremea*.....	40.35	26.7	19
Sarpēdon Prom., *Lissan el-Karpeh*.....	36.14	33.59	20
Sarraca, *Sarche*.....	46.5	10.55	8
Sarrum, *Houme, or Oum*	45.34	0.14	6
Sarsĭna, *Sarsina*.....	43.57	12.11	8
Sarus F., *Seihoon*.....	37.30	35.25	20
Sasima?.....	38.2	34.36	20
Sason I., *Sassena*.....	40.30	19.18	15
Satăla.....	40.6	40.3	20
Saticŭla, *S. Agata dei Goti*.....	41.6	14.30	13
Satnioeis F., *Touzla*.....	39.35	26.8	19
Satricum, *Conca*.....	41.31	12.46	11
Saturium, *Saturio*.....	40.21	17.19	9
Saturni Prom., or Scombraria, *C. Palos*.....	37.38	0.37 w	7
Saturnia, *Saturnia*.....	42.41	11.27	8
Sauconna, or Arar, F., *Saône*.....	46.20	4.50	6
Saunium F.? *Saja*.....	43.20	4.0 w	7
Sauromātae.....			1
Savatra?.....	38.11	33.21	20
Savo, *Savona*.....	44.18	8.28	8
Savo F., *Savone*.....	41.10	14 0	9
Savus F., *Save*.....	45.48	16.0	14
Saxa Rubra, or Rubrae (Ad Gallĭnas), *Prima Porta*.....	42.1	12.29	11
Saxetānum, or Sex, *n. C. Sacratif*.....	36.42	3.30 w	7
*Saxŏnes.....	53.40	10.0	25
Saxula	41.59	12.56	11
Scaidava, *Sistova*.....	43.39	25.13	14
Scalăbis, or Praesidium Julium, *Santarem*.....	39.16	8.38 w	7
Scaldis F., *Schelde, or Escaut*.....	51.0	4.0	6
Scamander F., *Bunarbashi Tchai*.....	39.54	26.14	19
Scamander F. (Sicilia)	37.58	12.50	12
Scamnum, *Latiano*.....	40.33	17.43	9
Scampae, *El-bassan*.....	41.10	20.2	14
Scandaria Prom., *Koum Point*.....	36.55	27.19	19
Scandeia? *Kapeali*.....	36.9	23.0	15
Scandĭle I., *Skantzoura*	39.4	24.6	19
SCANDINAVIA, or SCANDIA?.....	60.0	15.0	2
Scaptia, *Passerano*.....	41.54	12.47	11
Scarabantia, *Oedenburg*	47.42	16.36	14
Scarcopi.....	39.20	9.33	9
Scardōna, *Scardona*.....	13.50	15.55	14
Scardōna I., *Grossa, or Lunga*.....	44.0	15.1	14
Scardus M., *Sharradagh, or Tchardagh*..	42.0	21.0	14
Scarphe, or Etĕonus?...	38.14	23.34	16
Scarpheia.....	38.47	22.40	16
Scenae Mandrārum.....	29.46	31.19	24
Scenae (Succoth), *r. n. Shibbeen*.....	30.16	31.22	24
Scepsis.....	39.48	27.17	19
Scetis.....	30.19	30.15	24
Schinussa I., *Skinosa*...	36.52	25.31	19
Schiste.....	38.27	22.34	16
Schoenus, *Kalamaki*....	37.55	23.1	18
Schoenus F.? *Kanavari*	38.17	23.13	16
Schoenus Portus, *B. of Kalamaki*.....	37.55	23.1	16
Schoenus S., *B. of Loxa*	36.44	28.7	19
Sciăthis M., *Saita*.....	37.51	22.17	18
Sciăthos I., *Skiatho*.....	39.10	23.28	15
Scidrus, *Sapri*.....	40.1	15.49	9
Scillium, *Kazareen*.....	34.57	8.47	23
Scillus, *n. Makrysia*.....	37°.36′	21°.36′	18
Scingomăgus? *Siguin*...	44.56	6.50	8
Sciōne.....	39.57	23.31	15
Sciradium.....	37.59	23.26	16
SCIRĪTIS.....	37.15	22.23	18
Scironĭdes Petrae.....	37.58	23.15	16
Scodra, *n. Skutari*.....	41.56	19.33	14
Scoedises Mons, *Kepan Dagh*.....	39.50	39.45	20
Scollis M., *Sandameri*..	37.58	21.34	18
Scolus.....	38.15	23.25	16
Scombraria (or Saturni) Prom., *C. Palos*.....	37.38	0.37 w	7
Scombraria, or Hercŭlis I., *Escombrera*.....	37.34	0.55 w	7
Scomius M., *Argentaro*	42.15	22.40	14
Scopĕlos I., *Skopelo*.....	39.7	23.43	19
Scopŭlus Rhossĭcus, *Ras el-Khanzir*.....	36.18	35.45	20
Scotane.....	37.50	22.0	18
Scotussa	40.58	23.36	14
Scotussa, *r. n. Supli*.....	39.21	22.32	15
Scultenna F., *Panaro*...	44.29	11.0	8
Scupi, *Uskup, or Skopia*	41.55	21.43	14
Scylax F., *Tschoterlek*..	40.12	35.0	20
Scylla, Rock of.....	38.14	15.44	9
Scyllaeum, *Scylla*.....	38.14	15.44	9
Scyllaeum Prom., *C. Spadi*.....	37.28	23.31	18
Scylletĭcus S., *G. of Squillace*.....	38.45	16.50	9
Scylletium, Scylacium, or Scylacaeum, *Squillace*.....	38.50	16.30	9
Scyros.....	38.53	24.32	19
Scyros I., *Skyro*.....	38.50	24.35	19
Scyras F.....	36.41	22.30	18
SCYTHIA (of Herodŏtus).....	50.0	35.0	2
SCYTHIA extra Imaum..	40.0	90.0	2
SCYTHIA intra Imaum...	50.0	60.0	2
SCYTHIA PARVA.....	44.40	28.30	14
*Scythini.....	40.20	40.0	22
Scythopŏlis (Bethshan), *Bysân*.....	32.33	35.32	21
Sebaste (Samaria), *Sebustieh*.....	32.18	35.9	21
Sebastĭa, *Sivas*.....	39.40	37.3	20
Sebastopŏlis, for. Dioscurias, *Iskuria*.....	42.48	41.17	22
Sebastopŏlis, *Kisiljeh*...	37.26	29.5	20
Sebastopŏlis, *Turkhal*...	40.17	36.15	20
Sebatum, *Sabs*.....	46.47	11.40	8
Sebennytic Mouth (of Nile), *Boorlos Mouth*	31.34	30.58	24
Sebennȳtus? *Semenhoud*.....	31.0	31.13	24
Sebēthus F., *Maddalona*.....	40.52	14.18	13
Sebīnus L., *Lago d'Iseo*	45.45	10.5	8
Secerrae, *S. Celoni*.....	41.44	2.31	7
Secia, or Gabellus, F., *Secchia*.....	44.30	10.42	8
Securisca, *Tcherezelan*..	43.39	24.39	14
Secusia, or Segusio, *Susa*.....	45.7	7.1	8
*Sedūni.....	46.15	7.40	8
Segantiorum (or Setantiorum) Portus? *Lancaster B.*.....	54.0	3.0 w	5
Segedūnum, *Cousens House*.....	55.0	1.30 w	5
Segeia (or Seteia), Aest.?.....	53.25	3.10 w	5
Segelocum, *Littleboro'*..	53.20	0.46	5
Segessera, *Bar-sur-Aube*	48.14	4.42	6
Segesta, or Egesta, *n. Segesta*.....	37.59	12.54	12
Segeste, *Sestri Levante*	44.17	9.26	8
Segisamo, *Sasamon*.....	42.38	4.12 w	7
Segisamuncŭlum, *Balluercanes*.....	42.32	3.11 w	7
*Segni.....	50.14	5.50	6

NAMES.	LAT.	LONG.	MAP.
Segobodium, *Seveux*.....	47°.34′	5°.45′	6
Segobriga, *Segorbe*.....	40.24	2.19 w	7
Segodūnum, aft. Ruteni, *Rhodez*.....	44.21	2.35	6
Segontia, *Epila*.....	41.41	1.13 w	7
Segontia, *Siguenza*.....	41.4	2.41 w	7
*Segontiaci.....	51.6	1.30 w	6
Segontium, *Caer Seiont (Caernarvon)*.....	53.9	4.15 w	5
Segora, *Segré*.....	47.42	0.52 w	6
Segosa, *Escourse*.....	44.10	1.1 w	6
*Segovēllauni.....	44.50	4.52	6
Segovia, *Segovia*.....	41.1	4.8 w	7
*Segusiāni.....	45.40	4.30	6
Segusio, *Susa*.....	45.7	7.1	8
Segustero, *Sisteron*.....	44.12	5.55	6
Seir Mt., *Jebel esh-Sherah*.....	30.30	35.35	24
Seirae, *Lopesi*.....	37.52	21.55	18
Sela.....	37.6	21.35	18
Sela F., *Langovardho*...	37.6	21.38	18
Selambina, *Salobrena*...	36.45	3.39 w	7
Selemnus F.....	38.16	21.50	18
Seleucīa.....	33.4	44.39	22
Seleucīa?.....	33.3	35.40	21
Seleucīa (Cilicia), *Selefkeh*.....	36.23	33.57	20
Seleucīa (Pamphylia)...	36.51	31.19	20
Seleucīa in Pieria, *n. Suadeiah*.....	36.6	35.56	20
Seleucīa Sidēra, *Egerdir*.....	37.54	30.57	20
Selēucis.....	36.15	38.15	20
Selge, *Surk*.....	37.19	31.10	20
*Selgŏvae.....	55.20	3.30 w	5
Seliniāna? *Estrica*.....	41.56	8.23 w	7
Selinītis.....	36.20	32.30	20
Selīnus, *Kosmas*.....	37.5	22.45	18
Selīnus, *Pileri*.....	37.36	12.48	12
Selīnus, or Trajanopŏlis, *Selinty*.....	36.16	32.19	20
Selīnus F., *Madiani*.....	37.36	12.46	12
Selīnus F., *Vostitza*.....	38.5	22.1	18
Selīnus Portus, *Esmark*	31.29	26.30	23
Sellasia, *St. Saranda*...	37.7	22.59	18
Sellium, *Seijo*.....	39.46	8.36 w	7
Selymbria.....	41.5	28.16	14
Semirus F., *Simmari*...	39.0	16.37	9
*Semnŏnes.....	52.10	13.0	25
Sena F., *Cesano*.....	43.39	13.0	8
Sena Gallīca, *Sinigaglia*.....	43.43	13.13	8
Sena I^ea., *I^a. de Sein*....	48.4	4.50 w	6
Sena Julia, *Sienna*.....	43.22	11.21	8
*Senŏnes.....	48.0	2.45	6
*Senŏnes.....	43.50	12.40	8
Senŏnes, *Sens*.....	48.11	3.17	6
Sentice, *Castroverde*.....	40.51	5.51 w	7
Sentīnum, *Sentina*.....	43.26	12.50	8
Senus F., *Shannon*.....	53.15	8.0 w	2
Sepelaci, *Castellon de la Plana*.....	39.59	0.4 w	7
Sepia M.....	39.54	22.21	18
Sepias Prom.....	39.10	23.21	15
Sepinum, *Sepino*.....	41.26	14.36	9
Sepomana, *Omago*.....	45.25	13.31	8
Sepphōris, aft. Diocaesarēa, *Sefurieh*.....	32.45	35.17	21
Septem Maria.....	45.0	12.15	8
Septem Fratres, *Jebel Mousa*.....	35.54	5.25 w	23
Septempēda, *S. Severino*	43.15	13.12	8
Septimanca, *Simancas*..	41.35	4.50 w	7
Sequāna F., *Seine*.....	49.0	1.40	6
*Sequāni.....	47.0	5.40	6
Seranūsa.....	40.27	36.48	20
Serapaeum.....	41.9	29.3	26
Serapēum (Baalzephon?), *v. below Birket Temseh*.....	30 24	32.10	24
Serāpis I., *Masuera*.....	20.30	58.50	3
Serbōnis Lacus, *Sabakat Bardowal*.....	31.5	33.0	24
Seriphos, *Livathi*.....	37°.9′	24°.31′	19
Seriphos I., *Serfo*.....	37.10	24.30	19
Seriane, *Esrieh*.....	35.18	37.48	20
Serīca, *China*.....	35.0	110.0	2
Sermanicomagus, *St. Laurent de Séris*.....	45.56	0.29	6
Sermo, *Mezalocha*.....	41.35	4.3 w	7
Sermyle, *n. Ormylia*....	40.15	23.34	15
Serota, *Verocze*.....	45.52	17.26	14
Serpa, *Serpa*.....	37.59	7.24 w	7
Serrhae, *Kara Bamboug*	36.22	38.11	20
Serus F.? *Sang-koi*.....	31.30	105.0	2
Servittium?.....	44.57	17.23	14
Sesāmus, aft. Amastris, *Amasserah*.....	41.45	32.24	20
Sessites F., *Sesia*.....	45.30	8.23	8
Sestīnum, *Sestino*.....	43.44	12.16	8
Sestos.....	40.13	26.25	19
*Sesuvii.....	48.40	0.10 w	6
Setantiorum (or Segantiorum) Portus? *Lancaster B*.....	54.0	3.0 w	5
Seteia (or Segeia) Aest.?.....	53.25	3.10 w	5
Sethrum?.....	30.55	32.3	24
Setia, *Sezza*.....	41.30	13.5	11
Setius M., *Cette*.....	43.24	3.39	6
Seumara? *Gartiskalsk*..	41.51	44.46	22
Sevo M., *Mt. Sevo, n. Gottenburg*.....	57.41	12.0	2
Sex, or Saxitānum, *n. C. Sacratif*.....	36.42	3.30 w	7
Sex Insūlae? *Hajarou en-Nekkor, &c*.....	35.16	3.48 w	23
Sexantaprista, *Birgos*...	43.41	25.44	14
Sextantio, *v. n. Castelnau (on the Lez)*.....	43.39	3.53	6
Shalem, *Salim*.....	32.16	35.19	21
Shechem, or Sychar (Neapŏlis), *Nablous*..	32.15	35.14	21
Shiloh, *Seiloun*.....	32.5	35.16	21
Shunem, *Soldm*.....	32.37	35.21	21
Shur, Desert of.....	30.45	34.0	24
Shushan (Susa), *Soos*...	32.0	48.25	22
Siagul, *Kasr es-Zeit*.....	36.26	10.38	23
Siazūros, *Shahrizoor*....	35.20	45.49	22
*Sibae.....	31.40	71.30	3
Sibaria, *Zamocina*.....	41.26	6.45 w	7
Siberena, *S. Severino*...	39.12	16.53	9
*Sibuzates.....	43.35	1.15 w	6
*Sibyllates.....	43.15	0.50 w	6
*Sicambri.....	50.50	7.30	25
Sicca Veneria, *Kassir Jebir*.....	36.0	8.28	23
Sicīnos I. and Town, *Sikino*.....	36.42	25.8	19
Sicor Portus, *Baie de Bourgneuf*.....	47.0	2.5 w	6
Sicŏris F., *Segre*.....	42.0	1.12	7
Sicŭlum Fretum, *Strait of Messina*.....	38.10	15.36	9
Sicyon, *Vasiliko*.....	37.58	22.44	18
Sicyonia.....	37.57	22.42	18
Side?.....	36.29	23.9	18
Side?.....	38.13	23.30	16
Side, *Eski Adalia*.....	36.47	31.24	20
Side, or Sidus, *Sousaki*	37.55	23.4	16
Sidēna, *Boghazkehr*....	40.14	27.12	19
Sidēne.....	40.55	37.30	20
Sidēnus F., *Puleman Tchai*.....	40.55	37.29	20
Sidērus Pr., *C. Adratschan*.....	36.20	30.35	20
*Sidicīni.....	41.14	14.10	9
Sidolocum, *Saulieu*.....	47.16	4.14	6
Sidon, *Saida*.....	33.33	35.22	21
Sidōne? *Shenas*.....	26.33	54.52	3
Sidŷma.....	36.24	29.15	20
Siga, *Honain*.....	35.8	1.51 w	23
Siga F., *Tewantz*.....	35.8	1.51 w	23
Sigēum.....	39.59	26.12	19
Sigēum Prom.....	40.	26.12	26
Signia, *Segna*.....	44.59	14.53	14
Signia, *Segni*.....	41°.42′	13°.5′	11
Sigrium Pr., *C. Sigri*...	39.11	25.50	19
Sigus? *Summah*.....	36.11	6.49	23
Sihor (or River of Egypt)? *Wady el-Arish*.....	30.45	33.40	24
Sila Silva.....	38.50	16.20	9
Silandus, *Selendi*.....	38.43	28.59	20
Silārus F., *Sele*.....	40.30	15.0	9
Silārus F., *Silaro*.....	44.25	11.40	8
Sile.....	30.46	32.9	24
Silis F., *Sile*.....	45.40	12.15	8
Silla, or Delas, F., (Gyndes?), *Diyalah*..	34.0	44.50	22
*Silures.....	52.0	3.10 w	5
Silva Laurentia.....	41.42	12.25	11
Silva Teutobergiensis...	51.50	9.0	25
Silvanectes, *Senlis*.....	49.12	2.35	6
Silvia? *Kupris*.....	44.2	17.11	14
Silvium, *Garagnone*.....	40.54	16.10	9
Simbrivīni Montes.....	42.0	13.5	11
*Siměni, or Iceni.....	52.25	1.0	5
Simois F., *Mendere Tchai*.....	39.55	26.15	19
Simois F. (Sicilia), *Freddo*.....	38.0	12.54	12
Simŷra, *Jahmura*.....	34.50	36.0	20
Sin, Desert of, *Wady Mokatteb*.....	28.50	33.24	24
Sin (Pelusium)? *Tineh*	31.2	32.21	24
*Sinae.....	30.0	115.0	2
Sinai, Mt., *Jebel Mousa, Jeb. Katerin, &c*.....	28.30	34.0	21
Sinarum S.....			1
Sinda, *Agelan*.....	37.18	29.36	20
Sinda, *Anapa*.....	44.55	37.17	3
Sindocanda? *Candy*.....	7.18	80.47	2
Sindomana? *Sehwan*...	26.20	67.55	3
Sindus.....	40.37	22.50	15
Sinerva, *Seni Beli*.....	39.45	39.19	20
Singa.....	37.30	38.15	20
Singames.....	42.26	41.32	22
Singāra, *Sinjar*.....	36.17	41.51	22
Singas F., *Araban Tchai*.....	37.38	37.40	20
Singidūnum, *Belgrade*..	44.48	20.37	14
Singitīcus S., *G. of Monte Santo*.....	40.10	24.6	15
Singos.....	40.11	23.48	15
Singŭlis F., *Xenil*.....	37.32	5.0 w	7
Sinna, *Zabliak*.....	42.14	19.10	14
Sinnus F., *Senio*.....	44.15	11.40	8
Sinonia I., *Zannone*.....	40.58	13.3	9
Sinōpe, *Sinoub*.....	42.2	35.11	20
Sintha, *Sennah*.....	35.20	47.20	22
Sinuessa, *Mondragone*..	41.7	13.54	9
Sinus ad Gradus.....	43.25	4.30	6
Siphnos I., *Sifano*.....	37.0	24.42	19
Sipia, *Visseicha*.....	47.58	1.20 w	6
Sipontum (or Sipus), *Siponto*.....	41.37	15.53	9
Sipus (or Sipontum), *Siponto*.....	41.37	15.53	9
Sipŷlus M., *Manisa Dagh, &c*.....	38.34	27.25	19
Sirenum I.....			1
Sirenūsae I^ea., *Galli*.....	40.35	14.26	13
Siricis? *Sis*.....	37.26	35.50	20
Sirio, *Cerons*.....	44.38	0.20 w	6
Siris.....	40.9	16.37	9
Siris F., *Sinno*.....	40.14	16.30	9
Sirmio, *Sermione*.....	45.29	10.37	8
Sirmium, *Mitrovitz*.....	45.0	19.36	14
Sisapon, *Almaden*.....	38.40	4.48 w	7
Sisar, or Usar F.? *Ajeby*.....	36.10	4.45	23
Sisara Palus, *L. of Jebel Ishkel*.....	37.10	9.35	23
Siscia, *Siszek*.....	45.30	16.22	14
Sitacus F., *Sita Rhegian*.....	28 10	51 30	3
Sithonia.....	40.5	23.55	15
Sitifis, *Setif*.....	35.59	5.14	23

NAMES.	LAT.	LONG.	MAP.
Sitomăgus, *Dunwich*....	52°.11′	1°.36′	5
Sittăce	33.17	44.26	22
SITTACĒNE.....	33.20	44.30	22
Sivel, or Suel, *Cast. de Frangerola*.....	36.33	4.37 w	7
Smenus F., *Arna*.....	36.43	22.33	18
Sminthium, or Chryse..	39.38	26.10	19
Smyrna, *Smyrna*.....	38.25	27.10	19
Smyrna Antiqua.....	38.28	27.10	19
Soastris, *Kemprikeui*....	43.1	27.26	14
Socoh, *Esh-Shuweikeh*..	31.25	35.4	21
SODUCĒNE.....	39.40	45.30	22
*Sogdi	28.20	69.30	3
SOGDIĀNA.....	40.0	64.0	3
Solentii Iᵉᵉ, *Zirone, &c.*	43.26	16.10	14
Soli, *Solia*.....	35.9	32.51	20
Soli, or Pompeiopŏlis, *Mezetli*.....	36.44	34.34	20
Solia, or Arae Hespĕri, *S. Lucar la Mayor*...	37.24	6.2 w	7
Solimariaca, *Soulosse*...	48.24	5.44	6
Solimnia I., *Pelago*.....	39.20	24.5	19
Sollium.....	38.48	20.52	15
Soloeis Pr.? *C. Spartel*	35.47	5.56 w	23
Soloeis Pr,? *C. Cantin*..	32.35	9.15 w	2
Soloeis, or Solventia, Pr.? *C. Blanco*.....	20.50	17.8 w	2
Solomacum?.....	44.34	0.51 w	6
Solona, *Città del Sole*...	44.13	12.0	8
Solonium? *Sullonaz*.....	45.50	5.28	6
Solus, or Soluntium, *Castello di Solanto*...	38.5	13.31	12
Solygĭa, *Galata*.....	37.51	22.59	18
Solŷma M., *Taktalu*.....	36.40	30.30	20
Sontia, *Sanza*.....	40.13	15.24	9
Sontius F., *Isonzo*.....	46.0	13.40	8
Sonus F., *Sone*.....	24.30	83.0	2
SOPHĒNE	38.30	39.30	22
Sophon, *Sabandscha*....	40.43	30.15	20
Sora, *Sora*.....	41.43	13.38	11
Sorabile, *Mamojada*.....	40.13	9.17	9
Soracte M., *Monte S. Oreste*.....	42.17	12.30	11
Sorbiodūnum, *Old Sarum*.....	51.6	1.48 w	5
*Sordi, or Sordones.....	42.30	2.30	6
Sorek, Valley of, *Wady es-Surar*.....	31.48	34.50	21
Soroba, *Sarumsak*.....	38.52	35.37	20
Sossius F., *Fiume di Marsala*.....	37.48	12.30	12
Sostomagus, *Castelnaudary*.....	43.20	1.59	6
Sostra?.....	42.58	25.11	14
*Sotiātes.....	44.6	0.0	6
Sotium, *Sos*.	44.3	0.9	6
Southern Horn (of Hanno)? *Sherboro' Sound*.....	7.40	12.50 w	2
Sozopŏlis, for. Apollonia, *Sizeboli*.....	42.26	27.44	14
Spalathrae.....	39.11	23.14	15
Sparta, or Lacedaemon, *n. Mistra*.....	37.5	22.26	18
Spartarius Campus.....	37.45	1.0 w	7
Spauta (or Mantiāne) L.? *L. Urumiyah*.....	37.30	45.30	22
Spelunca, *Sperlonga*....	41.14	13.25	9
Speluncae, *Grotta Rossa*	40.44	17.46	9
Speos Artemĭdos? *Beni Hassan*.....	27.55	30.53	24
Sperchĭae	38.55	22.5	15
Sperchĭus F., *Ellada*...	38.56	22.5	15
Sphaeria? *Poro*.....	37.30	23.28	18
Sphagia, or Sphacteria I.....	36.56	21.41	18
Sphendale, *Malakasa*...	38.13	23.49	16
Sphettus, *Spata*.....	37.57	23.55	16
Sphingium, Phicium, or Phoenicium, M., *Faga*	38.23	23.12	16
Spina? *n. Mezzano*.....	44.82	12.8	8
Spinae, *Speen, n. Newbury*.....	51.25	1.21 w	5
Spiraeum Prom., *C. Spiri*.....	37°.48′	23°.11′	18
Spoletium, *Spoleto*.....	42.45	12.48	8
Stabatio, *Monsetier*.....	44.58	6.30	8
Stabiae, *Castellamare*....	40.41	14.29	13
Stabŭla, *Ottmarsheim*...	47.47	7.30	6
Stabŭlum Novum, *Sitjas*.....	41.15	1.49	7
Stachir, or Trachir, F., *Gambia*.....	13.30	15.0 w	2
Stageirus, or Stageira?	40.35	23.48	15
Stanacum?.....	48.26	13.51	14
Stanoclum?.....	43.28	18.47	14
*Statielli	44.37	8.25	8
Steiria, *r. on Porto Rafti*.....	37.53	24.1	18
Stelae.....	35.5	25.13	19
Stenae, *Rotherthurm*....	45.35	24.14	14
STENYCLĒRUS.....	37.13	22.0	18
Stephăne, *Istifan*.....	41.57	34.34	20
Stiris, *r. n. Kyriaki*.....	38.22	22.46	16
Stobi, *Stobi*.....	41.10	21.50	14
Stoechădes Iᵉᵉ, *Iles d'Hieres*.....	43.0	6.25	8
Stomalimne	36.46	27.2	19
*Stoni.....	46.5	10.45	8
Stratae-burgus, *Strasbourg*.....	48.35	7.45	6
Stratonicēa, or Idrias, *Eski-hissar*.....	37.17	28.11	19
Stratus, *r. n. Lepenu*....	38.40	21.22	15
Stravianae, *Nassics*.....	45.20	18.8	14
Strongŷle I., *Stromboli*	38.47	15.13	9
Strophădes Iᵉᵉ, *Strofadhia*.....	37.15	21.0	18
Struthus Portus, *Vourlia Bay*.....	37.28	23.2	18
Stryme	40.52	25.36	19
Strymon F., *Struma, or Kara-su*.....	42.0	23.17	14
Strymonĭcus S., *G. of Rufani*.....	40.35	24.0	19
Stucia F., *Dovey*.....	52.33	4.0 w	5
Stura F., *Stura*.....	44.19	7.20	8
Stymphălus, *n. Khionia*	37.52	22.27	18
Styra, *Stoura*.....	38.9	24.13	15
Styx F., *Mavro Neria*..	37.59	22.14	18
Suana, *Sovana*.....	42.38	11.36	8
*Suanetes	46.0	9.47	8
*Suani.....	42.55	42.30	22
*Suardones.....	54.0	10.30	25
Sub Lanuvium, *San Gennarello*.....	41.40	12.45	11
Sub Lupatia, *Anticaglie*.....	40.40	16.43	9
Sub Murānum, *Castro Villari*.....	39.46	16.11	9
Sub Radĭce.....	42.39	25.10	14
Sub Romŭla, or Romŭlea? *n. Andretta*.....	40.57	15.1	9
Sub Sabione, *Clausen*...	46.39	11.32	8
Subis F., *Gaya*.....	41.8	1.22	7
Sublaqueum, *Subiaco*...	41.57	13.5	11
Subur F., *Wady Sebou*	34.25	6.0 w	23
Suburbanum Commŏdi, *Roma Vecchia*.....	41.49	12.34	11
Suburbanum Hadriāni, *Sette Bassi*.....	41.51	12.36	11
Subzapara, *Hirmanli*...	41.55	26.0	14
Succoth (Scenae), *r. n. Shibbeen*.....	30.16	31.22	24
Sucidava, *Kouzgoun*.....	44.9	27.43	14
Sucro, *Sueca*.....	39.12	0.19 w	7
Sucro F., *Xucar*.....	39.14	1.0 w	7
Sucronensis S.....	39.20	0.0	7
Sudĕti M., *Sudeten Gebirge*.....	50.10	17.0	25
*Sudrăcae, or Oxydrăcae.....	28.40	72.0	3
Suel, or Sivel, *Cast. de Frangerola*.....	36.33	4.37 w	7
Suessa, *Sessa*.....	41.15	13.54	9
Suessa Pometia?.....	41.25	13.8	11
*Suessetāni?.....	39°.30′	0°.30′ w	7
*Suessiones	49.10	3.20	6
Suessŭla, *Sessola*.....	41.1	14.22	13
*Suetri	43.50	6.30	6
*Suēvi.....	51.20	14.0	25
Suevĭcum Mare, or Sarmatĭcus Oceănus, *Baltic Sea*.....	57.0	20.0	2
Sufasar? *Medeya*.....	36.17	2.45	23
Sufes, *Esbibah*.....	35.22	9.7	23
Sufetŭla, *Sbeitlah*.....	35.1	9.15	23
Suillum, or Helvillum, *Sigillo*.....	43.20	12.45	8
Suindinum, aft. Cenomani, *Le Mans*.....	48.0	0.11	6
Suīnus F., *Salino*.....	42.22	14.0	8
*Suiones.....	60.0	15.0	2
Suissa.....	39.55	39.53	20
Suissatio? *Vittoria*.....	42.52	2.42 w	7
Sulcense Prom., *Punta Sperone*.....	38.58	8.23	9
Sulci? *Bari*.....	39.51	9.38	9
Sulci, *Porto Botte*.....	39.3	8.33	9
Sulgas F., *Sorgue*.....	44.0	5.0	6
Sulia Prom., *C. St. Paul*	35.7	24.31	19
Sulis?.....	47.45	3.15 w	6
Sulloniacae, *Brockley Hill, n. Stanmore*.....	51.38	0.18 w	5
Sullucu, or Collops parvus? *Tagodeite*.....	36.59	7.36	23
Sulmo, *Sermoneta*.....	41.33	13.3	11
Sulmo, *Sulmona*.....	42.3	13.56	9
Summuntorium, *Kukback*.....	48.30	11.15	25
Summus Lacus, *Samolaco*.....	46.15	9.24	8
Summus Pennīnus, *Great St. Bernard*.....	45.53	7.9	8
Summus Pyrenaeus.....	42.46	0.33 w	6
Summus Pyrenaeus, *Bellegarde*.....	42.30	2.50	7
Summus Pyrenaeus, *Roncesvaux*.....	43.1	1.19 w	6
Suna? *Nerola*.....	42 13	12.49	11
Sunium, *r. on C. Colonna*.....	37.39	24.2	18
Sunium Prom., *C. Colonna*.....	37.39	24.2	18
Sunium Prom. (Paros)..	37.18	25.19	19
Supĕrum, or Hadriaticum, Mare, *Adriatic Sea*.....	44.0	14.0	8
Sura.....	31.50	45.0	22
Sura, *Suram*.....	42.2	43.36	22
Sura, *Surich*.....	35.54	38.48	20
Surius F., *Tcheniskali*	42.21	42.20	22
Surrentum, *Sorrento*....	40.37	14.22	13
Susa (Shushan), *Soos*...	32.0	48.25	22
Susia? *Zuzan*.....	34.20	60.45	3
SUSIĀNA, *Khuzistan*.....	31.30	48.0	22
Sutrium, *Sutri*.....	42.16	12.12	11
Syagros Prom., *Ras el-Had*.....	22.33	60.0	3
Sybăris.....	39.41	16.28	9
Sybăris F., *Coscile*.....	39.40	16.20	9
Sybŏta, *Murtzo, or Murto*.....	39.24	20.15	15
Sybŏta I., *Sivota*.....	39.24	20.14	15
Sybritia	35.13	24.36	19
Sycamĭnos, *Athleet, or Castel Pelegrino*.....	32.43	34.56	21
Syce	41.2	28.59	26
Sychar, or Shechem (Neapŏlis), *Nablous*...	32.15	35.14	21
Syēne, *Essouan*.....	24.5	32.56	3
Syia.....	35.14	23.45	19
Sylleum, *Assarkeui*.....	37.4	31.2	20
Symaethus, *Regalbuto*..	37.37	14.39	12
Symaethus F., *Simeto*...	37.30	14.52	12
Symbŏlum.....	41.0	24.24	19
Syme I., *Symi*.....	36.35	27.53	19
Synaus, or Synnaus, *Simaul*.....	39.7	29.5	20

NAMES.	LAT.	LONG.	MAP.
Synnăda, *Afioum Karahissar*	38°.45′	30°.38′	20
Syphaeum, *Montalto*	39.25	16.8	9
Syracellae, *Migalgara*	40.52	26.51	14
Syracūsae, *Siracusa*	37.5	15.15	13
SYRASTRENE	22.0	71.30	2
Syrias, or Lepte, Prom., *C. Indjeh*	42.7	34.59	20
Syrnae I., *Joannes*	36.20	26.41	19
Syros, *Syra*	36.27	24.57	19
Syros I., *Syra*	37.25	24.55	19
Syrtis Major, *G. of Sidra*	32.0	18.0	23
Syrtis Minor, *G. of Kabes*	34.15	11.0	23
Sys, or Sythas, F.	38.0	22.40	18
T.			
Taanach, *Taanuk*	32.31	35.14	21
Tabae, *Dacas*	37.26	28.50	20
Tabae? *Bannah*	11.11	51.5	2
Tabala, *Darala*	38.34	28.57	20
Tabellaria, *Castellaccio*	42.16	11.38	8
Taberna Frigida, *Frigido*	43.59	10.9	8
TABIĒNE	35.0	51.0	3
Tabor M. (Atabyrium, or Itabyrium), *Jebel et-Toor*	32.42	35.25	21
Tabrăca, *Tabarkah*	36.55	8.45	23
Tabuda, or Tabulla, F.? *Aas*	51.0	2.7	6
Taburnus Mons, *Monte Taburno*	41.8	14.30	13
Tacape, *Khabs, or Kabes*	33.53	10.4	23
Tacona?	28.54	31.3	24
Tader F., *Segura*	38.15	1.40 w	7
Tadinum, *S. Maria Tadina, n. Gualdo*	43.14	12.48	8
Tadmor, or Palmyra, *Tadmor*	34.18	38.14	20
Tadutti, *Tattubt*	35.31	6.8	23
Taenārum, or Taenarium, Prom., *C. Matapan*	36.23	22.29	18
Taenārum, or Caenepŏlis, *Kypariso*	36.27	22.27	18
Taenia Longa, *Fagasah, or Tagasah*	35.19	4.57 w	23
Taguba, *Tubukah*	31.31	34.43	21
Tagara, *r. of Deoghir, n. Aurungabad*	20.0	75.13	2
Tagonius F., *Tajuna*	40.15	3.20 w	7
Tagus F., *Tajo (or Tagus)*	39.28	8.20 w	7
Tahapanes, Tahpanes, or Hanes (Daphne), *Tell Defenneh*	30.52	32.3	24
Taizalum Prom., *Kinnaird's Head*	57 42	2.0 w	2
Talabriga? *Salten*	40.43	8.34 w	7
Talētum M., *St. Elias, or Makryno*	36.57	22.22	18
Taliata, *Gugersiulik*	44.30	22.14	14
Talmena? *Ras Godem*	25.20	60.10	3
Tamāre? *Tamerton*	50.25	4.11 w	5
Tamaris F., *Tambre*	42.40	9.0 w	7
Tamārus F., *Tamar*	50.26	4.12 w	5
Tamarus F., *Tamaro*	41.17	14.45	9
Tamassus	35.9	33.13	20
Tamesis, or Tamēsa, F., *Thames*	51.30	1.3 w	5
Tamissa Aest., *Mouth of Thames*	51.30	0.40	5
Tamnum?	45.27	0.47 w	6
Tamŷnae	38.24	24.3	16
Tamŷras, or Damūras, F., *Nahr ed-Damour*	33.41	35.30	21
Tanăger F., *Tangro, or Negro*	40.30	15.30	9
Tanagra, *Grimadha*	38.17	23.36	16
Tanăis F., *Don*	50.35	50.0	2
Tanarus F., *Tanaro*	44.50	8.10	8
Tanis (Zoan?), *San*	30°.59′	31°.48′	24
Tanitic Mouth (of Nile), *Om Faradjeh*	31.10	32.20	24
Tannētum, or Tanētum, *Tuneto*	44.46	10.27	8
Tanus (or Tanaus) F., *River of Luku*	37.25	22.37	18
*Taŏchi	39.50	41.30	22
Taŏke, *Khor Gassair*	29.13	50.40	3
Tape? *Noozerabad*	36.50	53.24	3
Taphiae Ins., *Telboides Is.*	38.35	20.50	15
Taphiassus M., *Kakiscala*	38.25	21.44	18
Taphis, *Tafah*	23.37	32.30	3
Taphos I., *Meganisi*	38.39	20.46	15
Taphros, or Fossa, *Strait of Bonifacio*	41.20	9.10	9
Taphus, *Tafio*	38.13	20.23	18
Taphytis Prom. (Aspis, or Clypēa), *Ras el-Melhr*	36.52	11.9	23
Taposīris (or Apis?), *Arabs Tower*	30.47	29.34	24
Taprobane, or Salice I., *Ceylon*	8.0	81.0	2
*Tapŷri	36.20	53.0	3
Tarabenorum Vicus, *Vico*	42.11	8.47	9
Taras F., *Tara*	40.35	17.10	9
Taras, or Tarentum, *Taranto*	40.28	17.14	9
Tarasco, *Tarascon*	43.48	4.39	6
*Tarbelli	43.30	1.20 w	6
Tarbellicae, or Aquae Augustae, *Dax*	43.43	1.2 w	6
Tarentīnus S., *G. of Taranto*	40.0	17.0	9
Tarentum, or Taras, *Taranto*	40.28	17.14	9
Targines F., *Tacina*	39.6	16.50	9
Taricheae, *El-Kerak*	32.44	35.36	21
Tarichiae Ins., *Alkuriyah*	35.45	11.0	23
Tarnadae, *St. Maurice*	46.12	7.0	8
Tarnis F., *Tarn*	43.50	1.40	6
Tarphe	38.44	22.37	16
Tarpodizus?	42.1	26.58	14
Tarquinii, *Trachina*	42.16	11.46	8
Tarracīna, or Anxur, *Terracina*	41.16	13.15	11
Tarrăco, *Tarragona*	41.7	1.16	7
TARRACONENSIS	41.0	3.0 w	7
Tarras, *Tramazza*	40.0	8.39	9
Tarrha	35.14	23.52	19
Tarsatica, *Tarsatch*	45.19	14.27	8
Tarsaticum, *n. Fiume*	45.21	14.27	14
Tarsie Prom., *Ras Djrd*	26.38	54.30	3
Tarsius F., *Kara Dere Su*	40.0	27.50	19
Tarsus, *Tersoos*	36.56	34.58	20
Tartārus, or Hadriānus, F., *Tartaro*	45.5	11.20	8
Tartessus (Calpe?), *El Rocadillo, n. S. Roque*	36.13	5.23 w	7
Taruenna, *Terouenne*	50.39	2.7	6
Tarus F., *Taro*	44.39	10.0	8
*Tarusātes	44.0	0.20 w	6
Tarvēdum, or Orcas, Prom., *Dunnet Head*	58.41	3.24 w	2
Tarvessedum, *Madese*	46.26	9.20	8
Tarvisetum, *Tarvis*	46.29	13.35	14
Tarvisium, *Treviso*	45.39	12.16	8
Tasacarta?	30.42	31.52	24
Tasaccora? *Mascara*	35.25	0.6	23
Tasciaca, *Thesée, n. Montrichard*	47.20	1.19	6
Tataium	40.32	30.23	20
Tatta Palus, *L. of Kodj Hissar, or Touz Ghieul*	38.40	33.30	20
*Taulantii	41.0	19.35	14
Taunus M., *Taunus*	50.10	8.20	25
Taurasium? *Taurasi*	40°.59′	14°.58′	9
TAURĪCA, *Crimea*	45.0	34.0	3
Tauroentum, *Tarente*	43.11	5.41	6
Tauromenium, *Taormina*	37.49	15.16	12
Tauriāna, *Traviano*	38.22	15.55	9
*Taurini	45.0	7.45	8
Taurunum, *Semlin*	44.51	20.32	14
Taurus Mons, *Allah Dagh, Bulghar Dagh, &c.*	37.0	34.0	20
Taurus M. (Sicilia), *Mount Venerella*	37.51	15.14	12
Taurus Prom., *Capo S. Croce*	37.15	15.15	12
Taus, or Tava, Aest., *Firth of Tay*	56.27	3.0 w	5
Tava? *Tantah*	30.50	30.59	24
Tavae, *Tavi, n. Leonforte*	37.37	14.22	12
Tavium, *Boghas Keui*	40.0	34.34	20
Tavola F., *Golo*	42.30	9.10	9
Taxila, *Manikyala*	33.29	73.0	3
Taygētus M.	36.57	22.22	18
Teānum, *Teano*	41.15	14.3	9
Teānum Apūlum, *Civitate*	41.46	15.14	9
Teāte, *Chieti*	42.20	14.11	9
Teāte Apūlum, *Chieuti*	41.50	15.10	9
Tecmon?	39.46	20.56	15
*Tectosāges	39.50	32.40	20
Tedanius F., *Zermagna*	44.10	15.50	14
Tegĕa, *Paleo Episkopi*	37.28	22.26	18
Tegiānum, *Diano*	40.22	15.31	9
Teglicium, *Vetrena*	44.7	26.59	14
Tegūla, *Siliqua*	39.18	8.49	9
Tegyra	38.32	22.58	16
Teichiussa	37.25	27.26	19
Teichos, *Kastro Kalogria*	38.9	21.54	18
Tekoah, *Tekua*	31.39	35.15	21
Tela?	41.57	4.50 w	7
Telebŏas F., *Kara Su*	38.45	41 40	22
Telesia, *Telese*	41.13	14.30	9
Telethrius M., *Ploko*	38.52	23.7	15
Tellēnae, *Toretta*	41.44	12.28	11
Tellonum?	44.18	0.51 w	6
Telmissus, *Makri*	36.36	29.10	20
Telo Martius, *Toulon*	43.8	5.54	6
Telonius F., *Turano*	42.44	12.56	11
Telos I., *Piskopi, or Tilo*	36.25	27.25	19
Telphūsa, *n. Vanena*	37.44	21.53	18
Temathia M. (or Mathia), *Lykodhimo*	36.55	21.51	18
Temenium	37.35	22.45	18
Temēsa, or Tempsa? *Torre del Piano del Casale*	39.6	16.6	9
Temnus, *Menimen*	38.36	27.5	19
Tempe, Valley and Pass, *Valley of Lykostomo, or Dereli*	39.50	22.35	15
Temple of Apollo Corynthus	36.51	21.56	18
Temple of Ceres	37.35	22.27	18
Temple of Jupiter (Aegina)?	37.45	23.32	18
Temple of Jupiter Palenius, *Campo di Giove*	42.0	14.3	9
Temple of Poseidon	37.55	23.1	18
Temple of Venus (Cyprus)	34.51	32.22	20
Templum Circes	41.12	13.3	11
Templum Feroniae	41.17	13.13	11
Templum Herculis? *n. C. Roche*	36.19	6.8 w	7
Templum Jovis Urii	41.7	29.7	20
Templum Junōnis Laciniae	39.5	17.11	9
Tempsa, or Temēsa? *Torre del Piano del Casale*	39.6	16.6	9

NAMES.	LAT.	LONG.	MAP.
*Teuctheri	51°.10′	7°.30′	25
Tenča, *Klenia*	37.47	22.52	18
Tenědos	39.50	26.5	19
Tenědos I., *Tenedos*	39.50	26.0	19
Teneric Plain	38.20	23.18	16
Tenos, *Tino*	37.32	25.11	19
Tenos I., *Tino*	37.35	25.10	19
Tentȳra, *Denderah*	26.9	32.41	3
Teos, *r. n. Sighajik*	38.11	26.49	19
Tephrīce, *Divriki*	39.21	38.15	20
Terēdon, or Diridōtis, *Jebel Sinam*	30.15	47.45	22
Tergedum?	18.0	41.0	2
Tergeste, *Trieste*	45.39	13.47	8
Tergestīnus S., *Golfo di Trieste*	45.40	13.40	8
Terĭas F., *S. Leonardo*	37.17	15.0	12
Terīna? *n. Nocera*	39.8	16.7	9
Terinaeus, Hipponiātes, or Viboenensis, S., *G. of S. Eufemia*	38.55	16.0	9
Terioli, *Tirol*	46.43	11.6	8
Termerium Pr., *Petra Termera*	36.57	27.20	19
Termes	41.31	2.24 W	7
Termessus	36.55	30.26	20
Termus F., *Fiume Temo, or F. di Bosa*	40.18	8.29	9
Testrina, *Tomasso*	42.21	13.18	8
Tetis, or Ruscino, F., *Tet*	42.44	3.0	6
Tetraphylia?	39.15	21.29	15
TETRAPOLIS	38.8	23.57	26
Teucheira, aft. Arsinoe, *Taukra*	32.32	20.32	23
Teudūrum, *Tudder*	51.3	5.55	6
Teumessus	38.21	23.24	16
Teumessus M.	38.18	23.24	16
Teuthea? *Upper Akhaia*	38.6	21.34	18
Teutheas F.?	38.5	21.33	18
Teuthis, *Dhimitsana*	37.36	22.4	18
TEUTHRANIA	39.10	27.30	20
Teuthrania, or Thymena, *Timteh*	41.58	33.9	20
Teuthrōne, *n. Kotorna*	36.37	22.30	18
Teutlussa I., *Limniona*	36.16	27.45	19
Teutoburgium	45.32	19.0	14
Teutria, *Pianosa*	42.14	15.45	9
Thagura? *Tajeilt*	36.16	8.20	23
Thalămae?	37.51	21.42	18
Thalămae, *Platzo*	36.48	22.19	18
Thamara (Tamar), *Kurnub*	31.8	35.6	21
Thamnath, *El-Burj*	31.54	35.1	21
THAMNITICA	31.55	35.0	21
Thamusida? *Mehedïah*	34.18	6.39 W	23
Thantia?	32.16	39.22	21
Thapsăcus (Tiphsah)? *El-Hamnam*	35.55	38.54	20
Thapsus, *Baltah*	35.35	11.3	23
Thapsus, *Magnisi*	37.9	15.12	13
Thasos	40.46	24.45	19
Thasos I., *Thaso*	40.40	24.40	19
Thaumăci, *Dhomoko*	39.8	22.16	15
Thaumacia?	39.17	23.14	15
Thaubasium?	30.31	32.10	24
Thebae (Aegyptus), *Karnak, &c.*	25.43	32.40	3
Thebae (Boeotia), *Thive*	38.18	23.19	16
Thebae (Thessalia), *r. n. Ak-Kedjel*	39.17	22.45	15
Thebe	39.39	27.1	19
Theches Mons? *Tekieh Dagh*	40.25	39.45	20
Theganūsa I., *Venetiko*	36.42	21.54	18
Thelopte, *Feriana*	34.41	8.40	23
THEMISCYRA	41.5	37.0	20
Themiscȳra, *Thermek*	41.11	37.1	20
Themisonium? *Tefenii*	37.23	29.43	20
Thenae, *Castel Temenos*	35.13	25.7	19
Thenae, *In Wady Theny*	34°.40′	10°.35′	23
Theodosiopŏlis, for. Carana, *Erzeroum*	39.55	41.19	22
Theodosiopŏlis, for. Resaena, *Ras el-Ain*	36.52	40.1	22
Thera? *r. on Messa Vouno*	36.21	25.29	19
Thera I. (Calliste), *Santorin*	36.25	25.28	19
Therambus	39.57	23.41	15
Theranda	42.0	20.46	14
Therapne	37.3	22.28	18
Therapne?	38.16	23.22	16
Therasia, *Therasia*	36.26	25.21	19
Therasia, Hiĕra, or Vulcāni I., *Vulcano*	38.23	14.56	9
Thermae, *Lutraki*	37.59	22.59	16
Thermae (Phazemonitis), *Kawsa*	40.58	35.39	20
Thermae Agrippae	41.59	12.44	11
Thermae Himerenses, *Termini*	37.58	13.41	12
Thermae Selinuntiae, *Sciacca*	37.28	13.5	12
Thermaĭcus S., *G. of Saloniki*	40.15	22.45	15
Therme, aft. Thessalonīca, *Saloniki*	40.38	22.58	15
Thermi, or Thermum, *Vlokho*	38.40	21.34	15
Thermŏdon F.	38.20	23.30	16
Thermŏdon F., *Termek Tchai*	40.50	37.0	20
Thermopȳlae	38.47	22.29	16
Thespiae (or Thespīa), *Lefka, n. Rimokastro*	38.16	23.9	16
THESPROTIA	39.25	20.40	15
THESSALIA	39.30	22.20	15
THESSALIŌTIS	39.18	22.0	15
Thessalonīca, *Saloniki*	40.38	22.58	15
Theudoria, *Thodhoriana*	39.22	21.11	15
Theveste, *Tebessah, or Tipsa*	35.19	8.8	23
Thinae			1
Thiar	37.58	0.48 W	7
Thimonepsi?	29.7	31.11	24
Thisbe, *Kakosia*	38.15	22.58	16
Thisŏa, or Theisŏa	37.38	22.5	18
Thisŏa, or Theisŏa, *Lavdha*	37.31	21.58	18
Thius F., *Kutufarina*	37.18	22.12	18
Thmuis? *Tell Muit*	30.59	31.30	24
Thoantium Prom.? (Carpathos), *C. Bonandrea*	35.51	27.11	19
Thoantium Prom. (Rhodos), *C. St. George*	36.7	27.45	19
Thoaris F., *Tureh Tchai*	41.8	37.11	20
*Thomani	40.40	59.0	3
Thorae? *Thinika*	37.47	23.54	18
Thorax M., *Gumusch Dagh*	37.48	27.25	19
Thorĭcus, *Mandri*	37.44	24.3	18
Thornax M.	37.21	23.13	18
Thornax M.	37.8	22.26	18
Thospītis L. (Arsissa, or Arsēne)? *L. of Van*	38.40	42.40	22
Thoum, Etham, or Pithom (Patūmos?), *r. n. Abassieh*	30.28	31.35	24
THRACIA	41.40	26.0	14
Thraustus	37.50	21.49	18
Thria	38.4	23.33	16
Throni Prom., *C. Pila*	34.56	33.53	20
Thronium	38.46	22.41	16
Thronium? *Krisilio*	40.30	19.30	15
Thubactis, *Marsa Zouraik*	32.27	14.51	23
Thubuna, *Tubnah*	35.10	4.49	23
Thule, *Shetland Islands*	60°.30′	1°.20′ W	2
Thumăta?	29.30	41.0	3
Thuria, *n. Veisaga*	37.6	22.4	18
Thurii, aft. Copiae	39.40	16.23	9
Thurium, or Orthopăgum, M.	38.28	22.52	16
Thyamia	37.54	22.41	18
Thyămis F., *Calamas*	39.33	20.25	15
Thyămis Pr., *Mt. Mavronoro*	39.34	20.11	15
Thyămus M., *Spartovuni*	38.47	20.15	15
Thyatīra, *Ak-hissar*	38.53	27.53	19
Thybarna, *Kassaba*	38.31	27.45	19
Thymbris F., *Purseh Tchai*	39.43	30.40	20
Thymbrium, *Derekeui*	38.28	31.29	20
Thymena, or Teuthrania, *Timteh*	41.58	33.9	20
Thymnias S., *G. of Symi*	36.38	28.0	19
Thymoetādae, *Keratzini*	37.58	23.37	17
*Thyni	41.0	30.0	20
Thynias I., *Kefken Adassi*	41.14	30.16	20
Thynias Pr., *C. Ainada, or Kouri*	41.53	28.4	14
Thyrĕa? *n. Astro*	37.24	22.45	14
Thyrĭdes Prom., *Capo Grosso*	36.29	22.21	14
Thyrium?	38.52	20.58	15
Thyrsus F., *Tyrsi*	39.55	8.35	9
Thysdrus, or Tusdra, *El-Jemm*	35.21	10.39	23
Thyssus	40.16	24.10	15
*Tibarēni	40.50	38.15	20
Tiberias, *Tubariyeh*	32.48	35.34	21
Tiberias L. (Sea of Galilee, or L. of Gennesaret), *Bahr Tubariyeh*	32.50	35.36	21
Tibĕris, or Tibris, F., *Tevere, or Tiber*	42.12	12.40	11
Tibiscum, or Tibiscus? *Temeswar*	45.43	21.20	14
Tibiscus F.? *Theiss*	46.0	20.6	14
Tibiscus F.? *Temes*	45.21	21.0	14
Tibisis F.? *Ak Lom*	43.38	26.0	14
Tibūla, *Longo Sardo*	41.14	9.11	9
Tibur, *Tivoli*	41.59	12.49	11
Tiburnia	46.50	13.29	14
Ticarius F., *Valinco*	41.39	9.0	9
Tichis, or Illibĕris, F., *Tech*	42.35	2.50	6
Tichius	38.44	22.25	26
Ticīnum, *Pavia*	45.11	9.10	8
Ticīnus F., *Ticino*	45.30	8.46	8
Tierna? *Alt Orsova*	44.43	22.26	14
Tifāta Mons, *Monte Maddaloni*	41.5	14.20	13
Tifernum, *n. Limosani*	41.37	14.39	9
Tifernum Metaurense, *S. Angelo in Vado*	43.40	12.24	8
Tifernum Tiberīnum, *Città di Castello*	43.28	12.15	8
Tifernus F., *Biferno*	41.40	14.40	9
Tifernus Mons, *Monte Matese*	41.25	14.27	9
Tigauda?	35.58	1.42	23
Tigava Castra	36.10	2.10	23
Tigra, *Ruschouk*	43.50	26.1	14
Tigrana?	38.27	47.25	22
Tigranocerta? *Sert*	38.1	41.36	22
Tigris F., *Dijel, or Tigris*	35.0	43.32	22
Tigulia, *Tregosa*	44.16	9.28	8
TIGURĪNUS PAGUS	46.40	7.20	6
Tilavemptus F., *Tagliamento*	46.0	12.56	8
Tilis, *Thil le-Châtel*	47.31	5.10	6
Tillium, *Porto S. Nicolo*	40.44	8.9	9

NAMES.	LAT.	LONG.	MAP.
ilphossa Fons	38°.21′	23°.0′	16
ilphossium	38.22	23.1	16
ilphossium M., *Petra*	38.21	23.2	16
ilurus F., *Cettina*	43.34	17.0	14
imacus F., *Timok*	43.50	22.19	14
imalinum, *Fontaneira*	43.5	7.17 w	7
imāvi Fons and Lacus, *Timao*	45.48	13.35	8
imēthus F., *Naso*	38.5	14.46	12
iniscum	45.27	22.20	14
imogitia, *Taouklimani*	43.26	28.32	14
IMONITIS	40.40	32.15	20
ina F.? *Eden*	56.21	2.50 w	5
inconcium, *Sancoins*	46.50	2.55	6
ingis, or Caesarēa, *Tangier*	35.47	5.48 w	23
inia F., *Timia*	42.55	12.45	8
inna F., *Tenna*	43.14	13.45	8
innetio, *Tinzen*	46.37	9.35	8
iōra Matiēna, *Torano*	42.8	13.15	11
ipasa, *Teffesad*	36.36	2.26	23
ipasa, *Tiffesh*	36.16	7.40	23
iphae, or Siphae? *r. n. Khosia*	38.15	22.54	16
iphsah (Thapsăcus)? *El-Hammam*	35.55	38.54	20
iristria, or Tiristris, Prom., *C. Kaliakra, or Kalagria*	43.22	28.30	14
iryns, *Tiryns*	37.36	22.48	18
irzah?	32.20	35.18	21
isianus, or Tysia, F. (Tibiscus?), *Theiss*	46.40	20.10	14
issa, *Randazzo*	37.50	14.55	12
itāne	37.55	22.39	18
itaresius F., *Xeraghi*	39.43	22.15	15
itarus M.	39.47	22.15	15
ithorea (Neon), *Velitza*	38.34	22.41	16
ithronium, *Mulki, n. Versana*	38.40	22.36	16
itius F., *Kerka*	44.0	16.0	14
ittheius M.	37.36	23.4	18
itulcia, or Tituacia, *Getafe*	40.7	3.38 w	7
ius, *Filiyas*	41.34	32.3	20
los	36.32	29.27	20
molus M., *Kisilja Mousa Dagh*	38.20	28.0	19
obius F., *Towy*	51.45	4.23 w	5
ogisonus F.? *Gorzone Canal*	45.8	12.0	8
oisōbis F., *Mouth of Conway*	53.18	3.52 w	5
olbiacum, *Zulpich*	50.44	6.38	6
olētum, *Toledo*	39.56	4.0 w	7
Tolistobogii	39.30	32.0	20
ollegatae, *Talgato*	45.36	9.52	8
ollentīnum, *Tolentino*	43.12	13.18	8
olōphon, *r. n. Kiseli*	38.22	22.16	16
olōsa, *Toulouse*	43.37	1.28	6
olous, *Monzon*	41.49	0.10	7
omārus M.?	39.52	21.5	15
omērus?	25.20	65.30	3
omeus M.	36.59	21.43	18
omi? *Karli*	44.3	28.37	14
omisa	38.29	38.53	22
onosa, *Tunus*	39.12	36.39	20
ophel, *Tufileh*	30.57	35.44	21
opium, *Toppo*	46.11	12.51	8
oronaïcus S., *G. of Kassandra*	40.10	23.30	15
orōne, *Toron*	39.59	23.55	15
orōne, or Torȳne, *Parga*	39.17	20.23	15
ORRHĒBIS	38.10	28.0	19
orȳne, or Torōne, *Parga*	39.17	20.23	15
oxandri	51.11	4.30	6
xandria Locus	51.4	5.2	6

NAMES.	LAT.	LONG.	MAP.
Trachir (or Stachir) F., *Gambia*	13°.30′	15°.0′ w	2
Trachis	38.27	22.46	16
Trachis	38.48	22.22	16
TRACHONĪTIS, *El-Lejah*	33.0	36.30	21
Trachys M.	37.43	22.22	18
Traens F., *Trionto*	39.35	16.47	9
Tragaea	37.4	25.33	19
Tragăsae, *Tuzla*	39.34	26.11	19
Tragia I., *Samopulo*	37.38	26.49	19
Tragilus	40.54	24.14	19
Tragus F.	37.47	22.14	18
Traja (or Tria) Capita, *Torre Aguilar*	40.51	0.47	7
Trajan's Bridge	44.39	22.38	14
Trajan's Canal	30.15	31.21	24
Trajanopŏlis, *Ushak*	38.38	29.33	20
Trajanopŏlis, *Orichowa*	41.5	26.13	14
Trajectum, *Utrecht*	52.6	5.8	6
Trajectus	44.50	0.47	6
Trajectus? *Bitton*	51.25	2.27 w	20
Tralles, *Aidin Guzel-Hissar*	37.49	37.50	19
Trampya?	39.56	21.23	15
Transmarisca, *Tourk-Semil*	44.0	26.30	14
Trapezopŏlis, *Makuf*	37.36	28.59	20
Trapezus, *Kuruniu*	37.27	22.3	18
Trapēzus, *Trebizond*	41.1	39.45	20
Trapheia?	38.25	23.19	16
Trarium, *Tusla*	40.50	29.20	20
Trasimēnus L., *Lago Trasimeno, or L. di Perugia*	43.10	12.8	8
Traurium, *Trau*	43.32	16.15	14
*Trausi	41.30	26.0	14
Treba, *Trevi*	41.53	13.14	11
Trebia, *Trevi*	42.54	12.48	8
Trebia F., *Trebbia*	44.47	9.28	8
Treboniānum, *Trevignano*	42.11	12.12	11
Trebŭla Mutusca, *Monte Leone*	42.16	12.52	11
Trebŭla Suffenae? *n. La Posta*	42.15	12.55	8
Treia, *Treja*	43.18	13.19	8
Trepontium, *Treponti*	41.30	12.59	11
Trerus F., *Sacco*	41.43	13.6	11
Tres Tabernae	41.39	12.48	11
Tretum Pr., *C. Bujiaroni, or Ras Sebba Rous (Seven Capes)*	37.6	6.30	23
Tretus, Pass of	37.45	22.45	18
Treventum, *Trivento*	41.45	14.33	9
*Trevīri	49.25	6.0	6
Tria (or Traja) Capita, *Torre Aguilar*	40.51	0.47	7
*Triballi	43.20	24.0	14
*Tribŏci	48.30	7.30	6
Tricarēna, *Kutsi*	37.51	22.40	18
*Tricasses	48.22	4.0	6
Tricasses, *Troyes*	48.17	4.6	6
*Tricastīni	44.55	5.20	6
Tricca, *Trikala*	39.35	21.48	15
Trichōnis L., *Apokuro, or Vrakhori*	38.33	21.35	15
Trichonium?	38.33	21.42	15
Tricolōni, *Karatula*	37.28	22.10	18
Tricomia, *Kaimak*	39.26	31.25	20
*Tricorii	44.55	5.50	6
Tricorȳthus, *r. n. Kato Souli*	38.10	24.1	16
Tricrēna I.? *Trikeri*	37.16	23.17	18
*Tridentīni	46.12	11.15	8
Tridentum, *Trent*	46.7	11.5	8
Triera F., *Treja*	42.20	12.22	11
Trigundum, *Aranton*	42.54	8.40 w	7
Trileucum Pr., or Coru, *C. Ortegal*	43.46	7.52 w	7
Trimammium, *Roudera*	43.39	25.32	14
Trimĕrus I., *S. Domenico*	42.7	15.29	9

NAMES.	LAT.	LONG.	MAP.
Trimontium, *Eildon*	55°.34′	2°.42′ w	5
Trinemeia, *Buyati*	38.8	23.54	16
Trinius F., *Trigno*	41.50	14.35	9
*Trinobantes	51.45	0.40	5
Triocăla? *San Carlo*	37.37	13.15	12
Triopium Prom., *C. Krio*	36.41	27.24	19
TRIPHYLIA	37.30	21.43	18
Tripodiscus	38.2	23.14	16
TRIPŎLIS	40.0	22.0	15
Tripŏlis, *Kash Yenijeh*	38.0	9.0	20
Tripŏlis, *Tirehboli*	41.0	38.49	20
Tripontium, *Lilbourne, n. Rugby*	52.24	1.11 w	5
Trisanton F., *Arun*	50.48	0.32 w	5
Tritaea	38.27	22.21	16
Tritaea, *Kastritzi*	38.2	21.55	18
Tritium, *Monasterio de Rodilla*	42.34	3.36 w	7
Tritium Metallum, *Tricio*	42.25	2.43 w	7
Triton F.	38.23	23.0	16
Triton F.? *Wady Akareith*	34.5	9.55	23
Triton L.	32.7	20.4	23
*Triumpilīni	45.40	10.13	8
Trivīcum, *Trevico*	41.3	15.14	9
TROAS	40.0	26.30	19
Trochus	37.32	22.37	18
*Trocmi	40.0	34.0	20
Troea?	25.38	58.38	3
Troezen, *n. Damala*	37.30	23.22	18
TROEZENIA	37.29	23.22	18
Trogiliorum Portus, *Scala Greca*	37.6	15.14	13
Trogilium Prom., *C. St. Mary, or Kanapitza*	37.40	27.2	19
Trogĭtis L., *L. of Soghla*	37.15	32.15	26
*Troglodȳtae	20.0	37.0	3
Troicus M.	29.53	31.25	24
Troja	39.53	26.17	19
Troja (or Xypĕte)? *r. n. Peiraeus*	37.58	23.39	17
Tronis	38.32	22.44	16
Tropaea?	37.45	22.4	18
Tropaea, *Tropea*	38.40	15.55	9
Tropaea Augusti, *Turbia*	43.45	7.25	8
Tropaea Pompeii	42.28	2.52	6
Trosmi, *Matchin*	45.9	28.4	24
Trotilus, *Castello della Bruca*	37.17	15.10	12
Truentus F., *Tronto*	42.54	13.50	8
*Tubantes	52.20	6.40	25
Tubucci, *Abrantes*	39.27	8.11 w	7
Tuburbum Majus, *Zaghwan*	36.23	10.10	23
Tuburbum Minus, *Tuburbo*	36.47	9.43	23
Tucca Terebinthina, *Thaleh*	35.31	8.41	23
Tucci, *Castilleja del Campo*	37.28	6.10 w	7
Tude, *Tuy*	42.3	8.35 w	7
Tuder, *Todi*	42.47	12.26	8
Tuerŏbis F., *Teify*	52.7	4.42 w	5
*Tugĕni	47.30	8.40	6
Tugia, *Toya*	37.51	3.5 w	7
Tulcis F., *Francoli*	41.25	1.7	7
*Tulingi	47.40	8.10	6
Tullonia, or Tulonium? *Salvatierra*	42.50	2.23 w	7
Tullum, *Toul*	48.40	5.54	6
Tunes, *Tunis*	36.47	10.11	23
*Tungri	50.50	6.0	6
Tunnocelum, *Bowness*	54.57	3.13 w	5
Turaniāna, *Roquetas*	36.46	2.41 w	7
Turba, *Tuejar*	39.50	1.4 w	7
*Turdetāni	37.10	6.30 w	7
*Turdŭli	38.0	4.30 w	7
Turenum, *Trani*	41.17	16.25	9

NAMES.	LAT.	LONG.	MAP.
Turia, or Turium, F., *Turia, or Guadalaviar*	40°.0′	1°.11′ w	7
Turiasso, *Tarasona*	41.56	1.44 w	7
Turicen, *Zurich*	47.22	8.32	6
Turissa, *Osturiz*	42.55	1.20 w	7
*Turmodigi (Murbogi?)	42.40	4.0 w	7
Turmŭli, *Alconeta*	39.40	6.17 w	7
Turnacum, *Tournay*	50.37	3.24	6
*Turŏnes	47.10	0.30	6
Turŏnes, *Tours*	47.23	0.42	6
Turoqua?	42.18	8.31 w	7
Turres, *Tchardah, or Sharkewi*	43.8	22.44	14
Turris Caesăris, or Aureliāna, *Torre Ripagnola*	41.2	17.10	9
Turris Caesăris? *Tagzah*	35.55	6.32	23
Turris Euphranti, *Ras el-Houeijah*	30.56	17.58	23
Turris Hannibălis, *Burj Salektah*	35.26	11.4	23
Turris Juliāna, *Torre Pelosa*	41.5	17.0	9
Turris Libissōnis, *Porto Torres*	40.50	8.22	9
Turris Stratōnis, aft. Caesarēa, *Kaisariyeh*	32.32	34.54	21
Turrus F., *Torre*	46.0	13.20	8
Turublum, *Tempio*	40.54	9.6	9
Turum, *Ampfing*	48.15	12.27	14
Tusca F., *Ez-Zain*	36.45	9.0	23
Tuscania, *Toscanella*	42.24	11.52	8
Tusculanum, *Toscolano*	45.39	10.38	8
Tusculum	41.48	12.44	11
Tusdra, or Thysdrus, *El-Jemm*	35.21	10.39	23
Tutatio? *Kirchdorf*	47.54	14.9	14
Tuthŏa F.	37.40	21.55	18
Tyăna, *Kis Hissar*	37.44	34.41	20
TYANĪTIS	37.40	34.40	20
Tylissus	35.20	25.2	19
Tylos, or Tyros, I., *Bahrein*	26.0	50.34	3
*Tymphaei	39.56	21.30	15
Tymphrestus M., *Velukhi*	38.56	21.50	15
Tyndarii Scopŭli, *Tifah Rocks*	31.33	26.18	23
Tyndăris, *n. Capo Tindaro*	38.6	15.2	12
Typhaneae, *n. Platiana*	37.32	21.45	18
Tyracīnae, *Traina*	37.45	14.35	12
Tyras	46.24	30.17	14
Tyras, or Danastris, F., *Dniester*	48.0	28.40	14
Tyriaeum, *Ilghun*	38.19	32.11	20
Tyros, or Tylos I., *Bahrein*	26.0	50.34	3
Tyrrha, *Tirch*	38.4	27.42	19
TYRRHENIA			1
Tyrrhēnum (or Infērum) Mare	40.0	14.0	9
Tyrus, *Soor* (or *Tyre*)	33.18	35.13	21
Tyrus (Laconia), *n. C. Tyro*	37.14	22.52	18
Tysia, or Tisianus, F., *Theiss*	47.0	2.10	14

U.

NAMES.	LAT.	LONG.	MAP.
*Ubii (of Caesar)	50.40	7.40	6
*Ubii (of Tacitus)	51.0	6.35	6
Ubus, or Rubricatus F., *Seibous*	36.27	7.30	23
Udon F., *Konma*	44.46	45.0	3
Uduba F., *Villahermosa*	40.0	0.15 w	7
Ufens F., *Ufente*	41.27	13.7	11
Uffugum, *Fagnano*	39.31	16.2	9
Ufrenus F., *Afrin*	36.20	36.35	20
Ugia, or Urgia	36.56	5.46 w	7
Ulai, River of (Eulaeus), *Shahpoor*	31.40	48.40	22
Ulcaei Lacus? *Balaton, or Platten See*	46°.53′	18°.0′	14
Ulia, *Castro*	37.42	4.32 w	7
Uliarius, or Olario, I., *Oléron*	45.55	1.15 w	6
Ulla F., *Ulla*	42.42	8.30 w	7
Ulmi, *St. Eliae, n. Illincze*	45.9	19.15	14
Ulpiānum	46.42	23.18	14
Ulpiānum, *Ghiustendil*	42.14	22.57	14
Ulŭbrae	41.35	12.51	11
Ulysses, Port of	37.33	15.7	12
Umbennum, *n. Beauchastel*	44.50	4.46	6
Umbrānum, *Marano*	44.27	10.46	8
UMBRIA	43.0	12.40	8
Umbro F., *Ombrone*	42.45	11.10	8
*Unelli	49.15	1.20 w	6
Ur? *Kalat Sherkat*	35.27	43.16	22
Ur of the Chaldees (Edessa)? *Urfah*	37.10	38.50	22
Uranopŏlis (Sane)?	40.22	23.56	15
Urba, *Orbe*	46.44	6.32	6
Urbate?	44.56	17.50	14
Urbiaca (Urbicua)?	40.50	1.18 w	7
Urbĭcus F., *Orvigo*	42.18	6.0 w	7
Urbĭnum Hortense, *Urbino*	43.44	12.38	8
Urbĭnum Metaurense, *Urbania*	43.40	12.32	8
Urbs F., *Orba*	44.48	8.38	8
Urbs Salvia, *Urbisaglia*	43.12	13.23	8
Urcao, *Porcuna*	37.53	4.10 w	7
Urci, *Almeria*	36.50	2.31 w	7
Urcinium, *Castel Vecchio, n. Ajaccio*	41.56	8.45	9
Urcitānus S., *B. of Almeria*	36.45	2.30 w	7
Ureium, or Uria, *Rodi*	41.56	15.53	9
Urgia, or Ugia	36.56	5.46 w	7
Urgo, or Gorgon, I., *Gorgona*	43.26	9.55	8
Uria, or Hyria, *Oria*	40.29	17.38	9
Uria, or Orra (Locrōrum)? *Palazzi*	38.8	16.10	9
Uria L., *L. of Mesolonghi*	38.21	21.26	18
Uriānus L., *Lago Varano*	41.53	15.45	9
Urias S.?	41.36	16.0	9
Urium F., *Tinto*	37.20	6.36 w	7
Uroconium, *Wroxeter*	52.40	2.38 w	5
Ursaria, *Orsera*	45.9	13.36	8
Ursi Prom., *Capo dell' Urso*	41.11	9.24	9
Urso, *Osuna*	37.17	5.9 w	7
Usalis? *r. on L. Benzert*	37.9	9.44	23
Usar, or Sisar, F.? *Ajeby*	36.10	4.45	23
Usellis, *Usellus*	39.48	8.51	9
Usilla, *Inshila*	34.56	10.49	23
*Usipetes	51.20	7.0	25
Usuerbae, *Lesignan*	43.14	2.45	6
Utĭca, or Itŭce, *Boushater*	37.9	10.2	23
*Utii?	26.45	60.0	3
Utis F., *Montone*	44.13	12.0	8
Uttāris	42.51	7.0 w	7
Utus, *Raovitza*	43.26	24.25	14
Utus F., *Vid*	42.50	24.30	14
Uxacona, *Oconyate*	52.42	2.26 w	5
Uxama, or Vasama, *Osma*	41.30	3.5 w	7
Uxantis I., *Ouessant, or Ushant*	48.28	5.5 w	6
Uxella, *Bridgewater*	51.8	3.0 w	5
Uxellodūnum? *Capdenac*	44.35	2.5	6
Uxellum? *Castle Over*	55.13	3.13 w	5
Uxentum, *Ugento*	39.54	18.10	9
*Uxii	31.45	49.50	22
Uxii (City of the)? *Shikoftehi Suleimaun*	32°.2′	50°.6′	22
Uxisama I.			1

V.

NAMES.	LAT.	LONG.	MAP.
Vacca? *Baja*	36.42	9.8	22
*Vaccaei	42.0	5.10 w	7
Vacua F., *Vouga*	40.42	8.20 w	7
Vada Sabăta, *Vado*	44.15	8.25	8
Vada Volaterrāna, *Vado*	43.22	10.27	8
Vadimōnis L., *Lago di Bassano*	42.29	12.19	11
Vagal? *Meratte*	35.36	1.11	23
*Vagienni	44.23	7.35	8
Vagniacae, *Southfleet*	51.25	0.18	5
Vagoritum	47.56	0.15 w	6
Vahalis F., *Waal*	51.50	5.10	5
Valentia, *Valence*	44.57	4.53	6
Valentia, *Valencia*	39.29	0.22 w	7
Valentīnum, or Forum Fulvii, *Valenza*	45.1	8.37	8
Valeponga? *Albarracin*	40.29	1.23 w	7
Valeria, *Valera la Vieja*	39.46	2.12 w	7
Valetium, or Baletium	40.33	18.5	9
Vallāta, *S. Martin del Camino*	42.26	5.56 w	7
Vallātum, *Pörnbach*	48.37	11.30	25
Vallis Domitiana, *Polour*	44.42	28.39	14
Vallis Esdraēlon, *Merj Ibn Amir*	32.36	35.20	21
Valvāta, *Fornasette*	43.40	10.34	8
Vanduara, *Paisley*	55.50	4.26 w	5
*Vangiōnes	49.30	8.0	6
Vannia, *Cividale*	45.58	10.18	8
Vannia, *Fanna*	46.7	12.48	8
Vapincum, *Gap*	44.34	6.4	6
Varadetum, *Varayre*	44.22	1.43	6
Varae, *Bodfari, n. St. Asaph*	53.14	3.22 w	5
Varamus F., *Stella*	46.0	13.3	8
Vardo F., *Gardon*	44.5	4.6	6
*Vardull	43.0	2.40 w	7
Vareda, *Plumpton Wall*	54.45	2.48 w	5
Varia, *Vicovaro*	42.1	12.55	11
Varia, or Verela, *Varea*	42.22	2.26 w	7
Variana, *Rahova*	43.42	23.57	14
Varianae, *Kultina*	45.31	16.48	14
*Varini	53.45	12.0	25
Varus F., *Var*	43.56	7.0	6
*Vasates, or Vocates	44.30	0.15 w	6
*Vascōnes	42.40	2.0 w	7
Vasio, *Vaison*	44.15	5.4	6
Vastauna, *Vastan*	38.19	42.59	22
Vaticānum Prom., *Capo Vaticano*	38.37	15.51	9
Vatrēni Portus?	44.33	12.13	8
Vatrēnus F., *Santerno*	44.15	11.35	8
Vectis I., *Isle of Wight*	50.40	1.20 w	5
*Vediantii	43.50	7.20	8
Vedinum, *Udine*	46.4	13.25	8
Vedra F., *Wear*	54.55	1.25 w	5
Veii	42.2	12.23	11
Velatodūrum, *Vellerot les Vercel*	47.14	6.26	6
Veldidena, *Wilden, n. Innsbruck*	47.16	11.24	25
Veleia, *Liveia*	44.45	9.39	8
Veleia, or Beleia?	42.49	2.50 w	7
*Veleiātes	44.36	9.30	8
Velia, Hyĕle, or Elĕa, *Castellamare della Bruca*	40.8	15.8	9
Velīnus F., *Velino*	42.26	12.50	8
Velisci, *Velizei*	36.17	2.30	23
Velĭtrae, *Velletri*	41.41	12.50	11
Vellaunodūnum? *Beaune*	48.5	2.25	6
*Vellāvi	45.0	4.0	6
*Velocasses	49.20	1.30	6
Velpi M.	30.30	20.0	23
Vemania, *Wangen*	47.40	9.52	25
Venăfrum, *Venafro*	41.29	14.2	9

NAMES.	LAT.	LONG.	MAP.
Venedĭcus S., *G. of Danzig*	54°.30′	19°.0′	2
*Veněti	47.46	2.40 w	6
VENETIA	45.40	12.0	8
Venětus, or Acronius, L., *L. of Constance*	47.40	9.20	6
Veniatia? *Vinkaes*	41.53	6.56 w	7
*Vennŏnes	46.14	10.0	8
Venonae, *High Cross*	52.30	1.18 w	5
*Venostes	46.41	10.45	8
Venta Belgārum, *Winchester*	51.4	1.19 w	5
Venta Icenōrum, *Caistor, n. Norwich*	52.35	1.17	5
Venta Silurum, *Caerwent*	51.37	2.45 w	5
Ventisponte?	37.24	4.47 w	7
Ventium, *Vence*	43.43	7.7	8
Venus, Temple of (Cyprus)	34.51	32.22	20
Venusia, *Venosa*	40.57	15.50	9
*Veragri	46.0	7.10	8
Veratinum, *Warrington*	53.24	2.35 w	5
Verbānus L., *Lago Maggiore*	46.0	8.43	8
VERBIGENUS PAGUS	47.10	7.30	6
Vercellae, *Borgo Vercelli*	45.21	8.27	8
Vereae, *Sokaze-Mikolaes*	45.44	18.20	14
Vereasueca?	43.27	3.53 w	7
Verela, or Varia, *Varea*	42.22	2.26 w	7
Verētum, or Baris, *S. Maria di Verato*	39.52	18.21	9
Vergae, *Ruggiano*	39.34	16.15	9
Vergilia, *Murcia*	38.0	1.15 w	7
Verisa	40.6	36.40	20
Verlucio? *Sandy Lane, n. Devises*	51.24	2.1 w	5
Vernosol, *Vernos*	0.0	0.0	6
*Veromandui	49.55	3.30	6
Verometum, *n. Willoughby*	52.49	1.2 w	5
Verōna, *Verona*	45.26	11.1	8
Verterae, *Brough*	54.31	2.19 w	5
Vertinae, *Versine*	39.18	16.46	9
Verŭlae, *Veroli*	41.43	13.28	11
Verulamium, *St. Albans*	51.45	0.21 w	5
Vervedrum Pr., *Duncansby Head*	58.38	3.1 w	2
Vesca, or Osca, *Huesca*	42.9	0.20 w	7
VESCITANIA?	42.15	0.0	7
Vesontio, *Besançon*	47.14	6.2	6
Vesperies, *Bermeo*	43.25	2.48 w	7
*Vestini	42.20	13.50	9
Vesulus Mons, *Monte Viso*	44.40	7.5	8
Vesunna, aft. Petrocorii, *Perigueux*	45.11	0.44	6
Vesuvius M., *Mount Vesuvius*	40.49	14.26	13
Vetĕra, *Xanten*	51.39	6.29	6
Vettona, *Bettona*	43.0	12.30	8
*Vettŏnes	40.30	6.30 w	7
Vetulonii?	43.5	10.41	8
Vetussalina? *Hanselbek*	47.21	18.59	14
Vexalla Aest., *Bridgewater Bay*	51.15	3.5 w	5
Via Aemilia	44.55	10.0	8
Via Amerina	42.26	12.21	11
Via Appia	41.33	12.57	11
Via Aquilia	40.30	15.30	9
Via Ardeatina	41.42	12.32	11
Via Aurelia	41.53	12.20	11
Via Casperia	42.46	12.40	11
Via Ciminia	42.24	12.8	11
Via Claudia (or Clodia)	42.15	12.4	11
Via Collatina	42.55	12.40	11
Via Cornelia	41.55	12.22	11
Via Cossia	42.20	12.5	11
Via Domitiana	41.0	13.58	13
Via Egnatia	40.36	23.25	15
Via Flaminia	42.5	12.28	11
Via Gabīna	41°.54′	12°.40′	11
Via Labīcana	41.52	12.40	11
Via Latīna	41.48	12.38	11
Via Laurentīna	41.47	12.28	11
Via Nomentāna	41.58	12.36	11
Via Ostiensis	41.45	12.25	11
Via Portuensis	41.48	12.22	11
Via Postumia	45.4	10.30	8
Via Praenestīna	41.53	12.47	11
Via Salaria	42.10	12.45	11
Via Severiāna	41.40	12.23	11
Via Sublacensis	42.0	13.1	11
Via Tiberīna	42.4	12.32	11
Via Tiburtīna	42.57	12.40	11
Via Valeria	42.0	12.52	11
Via Veientāna	42.0	12.26	11
Via Vitellia	41.52	12.24	11
Viadrus F., *Oder*	51.20	16.30	25
*Viberi	46.25	8.0	8
Vibo, or Vibo Valentia (Hipponium), *Monteleone*	38.42	16.10	9
Vibonensis, Hipponiātes, or Terinaeus S., *G. of S. Eufemia*	38.55	16.0	9
Vicentia, or Vicetia, *Vicenza*	45.32	11.34	8
Vicinianum, *n. Pristina*	42.20	21.12	14
Vicinium, *n. Cattaro*	42.24	18.50	14
Victoria, *Dealgin Ross*	56.21	3.57 w	5
Victoriae Portus? *Santander*	43.10	3.43 w	7
Victrix Julia (Celsa), *Xelsa*	41.26	0.28 w	7
Vicumniae, *Vicomuni*	45.2	9.15	8
Vicus Alexandrīnus	41.51	12.29	11
Vicus Aquarius? *Belver*	41.47	5.26 w	7
Vicus Aurelii, *Vicarello*	42.11	12.10	11
Vicus Cuminarius, *Ocana*	39.56	3.31 w	7
Vicus Judaeōrum, On, or Onion? *Tell el-Yehud*	30.22	31.28	24
Vicus Matrīni, *La Campanaccie*	42.19	12.6	11
Vicus Mendicolco, *Lago Negro*	40.5	15.45	9
Vicus Novus, *Ostia Nuova*	42.16	12.49	11
Vicus Spacorum, *Vigo*	42.13	8.44 w	7
Vicus Variānus, *Bariano*	45.2	11.16	8
Vicus Virgīnis, *Varaggio*	44.21	8.33	8
Vidotara (or Vindogara) S.	55.30	4.45 w	5
Vidrus F.? *Vecht*	52.35	6.20	25
Viducasses, *Vieux, n. Caen*	49.5	0.27 w	6
Vienna, *Vienne*	45.31	4.53	6
Villa Hadriāni, *Colle S. Stefano*	41.56	12.48	11
Villa Horatii, *n. Licenza*	42.5	12.54	11
Villa Rostrāta, *Rignano*	42.14	12.27	11
Viminacium, *Kleisevats*	44.43	21.22	14
Viminiacum, *Beceril*	42.25	4.46 w	7
Vinceia, *Semendria*	44.37	21.1	14
Vindalum, *Sorgues*	44.1	4.52	6
Vindeleia, *Pancorbo*	42.40	3.10 w	7
VINDELICIA	48.15	11.0	25
Vinderius F.? *Lough Strangford*	54.20	5.31 w	5
Vindilis, *Belle Isle*	47.20	3.10 w	6
Vindius M., *Vindhya Mts.*	22.30	76.0	2
Vindobala, *Rutchester, or Rud-chester*	55.0	1.49 w	5
Vindebona, *Vienna*	48.13	16.17	14
Vindogara (or Vidotara) S.	55.30	4.45 w	5
Vindogladia, *Gussage*	50.54	2.0 w	5
Vindolana, *Little Chesters*	55.0	2.21 w	5
Vindomis, *n. Whitchurch*	51°.15′	1°.23′ w	5
Vindomora, *Ebchester*	54.53	1.50 w	5
Vindonissa, *Brugg*	47.30	8.10	6
Vineas? *Jenne*	41.54	13.9	11
Viniŏlae	37.58	2.57 w	7
Viniolae, *Torre di Vignola*	41.13	9.3	9
Vinnius Mons (or Vindius), *Mountains of Asturias*	43.0	6.0 w	7
Vinovia, *Binchester*	54.41	1.39 w	5
Vipitenum, *Sterzing*	46.54	11.25	25
Viracelum, *Verrucola*	44.8	10.22	8
Viriballum Pr., *Punta di Gargalo*	42.22	8.33	9
*Virodunenses	49.10	5.15	6
Virodūnum, *Verdun*	49.10	5.24	6
Virovesca, *Bribiesca*	42.33	3.23 w	7
Viroviacum, *Werwick*	50.47	3.2	6
Virunum, *n. Klagenfurt*	46.42	14.22	14
Virus F.	43.11	8.42 w	7
Vistula F., *Weichsel, or Vistula*	52.0	21.10	25
Visurgis F., *Weser*	52.30	9.10	25
Vitellia, *Valmontone*	41.47	12.57	11
*Vithones, or Nithones	52.50	13.0	25
Vitodūrum, *Winterthur*	47.30	8.42	6
Vitricium, *Verres*	45.41	7.41	8
Viviscus, *Vevay*	46.28	6.50	6
Vobarna, *Vobarno*	45.39	10.30	8
*Vocates, or Vasates	44.30	0.15 w	6
*Vocontii	44.30	5.15	6
Volana F., *Volano*	44.50	11.50	8
Volaterrae, *Volterra*	43.24	10.51	8
*Volcae-Arecomici	43.50	4.0	6
*Volcae-Tectosāges	43.20	2.0	6
Volci, *Piano di Volci*	42.23	11.39	8
Volenes, *Volagnie*	45.32	10.51	8
Vologesias, *Kufa*	32.3	44.41	22
*Volsci	41.31	13.0	11
Volsiniensis L., *L. di Bolsena*	42.35	11.56	8
Volsinii, *Bolsena*	42.39	11.58	8
Voluba? *Lostwithiel*	50.24	4.39 w	5
Volubĭlis? *Mequinez*	33.58	5.32 w	23
Voluce, *Valecha*	41.36	2.38 w	7
Vomanus F., *Vomano*	42.38	14.0	8
Vorganium, *Concarneau?*	47.53	3.54 w	6
Vosalia, *Ober Wesel*	50.6	7.43	6
Vosēgus (or Vogēsus) M., *Vosges*	48.20	7.0	6
Vulcāni I. (Hiĕra, or Therasia), *Vulcano*	38.23	14.56	9
Vulcaniae, Aeoliae, or Liparaeae, I^es., *Lipari Islands*	38.30	15.0	9
Vulceium, *Buccino*	40.37	15.21	9
*Vulgientes	44.0	5.30	6
Vultur Mons, *Monte Vulture*	40.48	15.40	9
Volturnum, *Castel Volturno*	41.2	13.56	13
Vulturnus F., *Volturno*	41.7	14.10	9
W.			
Wall of Agricola and Antoninus, *Grimes Dyke*	56.0	3.51 w	5
Wall of Hadrian and Severus	55.0	2.30 w	5
Watling Street	52.10	1.0 w	5
Western Horn (of Hanno)? *Bissagos B.*	11.15	16.0 w	2
White Mountains (Creta)	35.18	24.0	19
X.			
Xanthus, *Gunik*	36.20	39.23	20
Xanthus F., *Kodaha Tchai*	36.20	29.23	20
Xenippa?	41.0	65.0	3
Xerxes, Canal of	40.22	26.56	15

NAMES.	LAT.	LONG.	MAP.
XIMĒNE	40°.20′	34°.15′	20
Xiphonia, *Augusta*	37.14	15.12	12
Xois?	31.16	31.22	24
Xylĭne, or Archăbis, *Arkava*	41.21	41.16	20
Xyniae, *r. n. Taukli*	39.4	22.16	15
Xypĕte (or Troja)? *r. n. Peiraeus*	37.58	23.39	17

Z.

NAMES.	LAT.	LONG.	MAP.
Zabātus, or Lycus, F., *Great Zab*	36.10	43.40	22
Zabulon?	32.48	35.16	21
Zacynthus, *Zante*	37.47	20.54	18
Zacynthus I., *Zante, or Zacyntho*	37.45	20.45	18
Zadracarta? *Saree*	36.35	53.10	3
Zagri Pylae, or Mediae Pylae, *Tak-i-Girrah*	34.25	46.20	22
Zagros M	36.15	45.40	22
Zagylis, *n. Ras Halem*	31.35	26.3	23
Zaitha	35.4	40.32	22
Zalecus, *Alatecham*	41.36	35.36	20
Zama Regia, *Jama*	35.55	9.30	23
Zancle, aft. Messāna, *Messina*	38°.11′	15°.34′	12
Zara, *Sara*	39.50	37.46	20
Zaradrus, or Hesudrus, F., *Sutlej*	31.0	76.0	3
*Zarangae	31.40	63.0	3
Zarax, or Zarex, *Ieraka*	36.47	23.6	18
Zarax M., *Kolokera*	36.49	23.0	19
Zariaspa, or Bactra, *Balkh*	36.45	67.0	3
Zaruana, *Diyadin*	39.33	43.35	22
Zeitha Pr., *Ras Shabbou*	33.34	11.8	23
Zela, *Zileh*	40.11	36.0	20
Zeleia, *Sarakeui*	40.13	27.37	19
ZELĪTIS	40.0	35.45	20
Zenobia, *Zelebi*	35.40	39.51	22
Zephath, or Hormah? *Nubk es-Sufah*	30.59	35.13	21
Zephyrium, *Karjani*	42.0	33.29	20
Zephyrium, *Sefreh*	40.58	38.40	20
Zephyrium Prom., *C. Cavaliere*	36.8	33.43	20
Zephyrium Prom., *C. St. John*	35.20	25.48	19
Zephyrium Prom., *Capo di Bruzzano*	38°.2′	16°.9′	9
Zephyrium Prom., *Ras Tourba, or Abou Sabarah*	32.53	22.26	23
Zered, Brook, *Wady el-Ahsy*	31.2	35.45	21
ZEUGITĀNA	36.30	10.0	23
Zeugma, *Rumkaleh*	37.16	37.51	20
Zigana, *Sigana*	40.37	39.24	20
Zilia, or Zilis (aft. Julia Constantia), *Arzilla*	35.29	6.1 W	23
Zimara	39.23	39.20	20
Zin, Desert of, *Wady el-Arabah*	30.30	35.25	24
Ziph, *Zif*	31.31	35.11	21
Ziridava? *n. Vasarhely*	46.25	20.21	14
Zoar?	31.16	35.39	21
Zodocatha, *Ain el-Usdakah*	30.13	35.42	24
Zoetia	37.29	22.9	18
Zorah, *Surah*	31.46	34.59	21
Zorlanae	40.48	26.35	19
Zoster Pr., *C. Lombarda*	37.48	23.46	16
Zuchis Palus, *Al-Biban*	33.15	11.20	23

4447A

This book should be returned to the Library on or before the last date stamped below.

A fine of five cents a day is incurred by retaining it beyond the specified time.

Please return promptly.